

United States Department of the Interior
National Park Service

National Register of Historic Places Registration Form



This form is for use in nominating or requesting determinations for individual properties and districts. See instructions in National Register Bulletin, How to Complete the National Register of Historic Places Registration Form. If any item does not apply to the property being documented, enter "N/A" for "not applicable." For functions, architectural classification, materials, and areas of significance, enter only categories and subcategories from the instructions. **Place additional certification comments, entries, and narrative items on continuation sheets if needed (NPS Form 10-900a).**

1. Name of Property

historic name Moore Ranch

other names/site number N/A

2. Location

street & number 6 miles west of Nowata on N4070 Rd

city or town Nowata

state Oklahoma code OK county Nowata code 105 zip code 74048

	not for publication
X	vicinity

3. State/Federal Agency Certification

As the designated authority under the National Historic Preservation Act, as amended,

I hereby certify that this X nomination request for determination of eligibility meets the documentation standards for registering properties in the National Register of Historic Places and meets the procedural and professional requirements set forth in 36 CFR Part 60.

In my opinion, the property X meets does not meet the National Register Criteria. I recommend that this property be considered significant at the following level(s) of significance:

national statewide X local

Signature of certifying official [Signature]

Date July 17, 2010

State or Federal agency/bureau or Tribal Government

In my opinion, the property meets does not meet the National Register criteria.

Signature of commenting official

Date

Title

State or Federal agency/bureau or Tribal Government

4. National Park Service Certification

I hereby certify that this property is:

☒ entered in the National Register

☐ determined eligible for the National Register

☐ determined not eligible for the National Register

☐ removed from the National Register

☐ other (explain):

Signature of the Keeper [Signature]

Date of Action 9.3.10

Moore Ranch
Name of Property

Nowata County, Oklahoma
County and State

5. Classification

Ownership of Property (Check as many boxes as apply.)

<input checked="" type="checkbox"/>	private
<input type="checkbox"/>	public - Local
<input type="checkbox"/>	public - State
<input type="checkbox"/>	public - Federal

Category of Property (Check only **one** box.)

<input type="checkbox"/>	building(s)
<input checked="" type="checkbox"/>	district
<input type="checkbox"/>	site
<input type="checkbox"/>	structure
<input type="checkbox"/>	object

Number of Resources within Property (Do not include previously listed resources in the count.)

Contributing	Noncontributing	
9	2	buildings
0	0	district
0	0	site
1	2	structure
0	0	object
10	4	Total

Name of related multiple property listing (Enter "N/A" if property is not part of a multiple property listing)

N/A

Number of contributing resources previously listed in the National Register

0

6. Function or Use

Historic Functions (Enter categories from instructions.)

Domestic: Single Dwelling

Agriculture/Subsistence: Animal Facility,
Storage, Agricultural Outbuilding

Current Functions (Enter categories from instructions.)

Domestic: Single Dwelling

Agriculture/Subsistence: Animal Facility,
Storage, Agricultural Outbuilding

7. Description

Architectural Classification (Enter categories from instructions.)

No Style

Materials (Enter categories from instructions.)

foundation: Concrete, Stone

walls: Wood

roof: Metal, Asphalt

other:

Moore Ranch
Name of Property

Nowata County, Oklahoma
County and State

Narrative Description

(Describe the historic and current physical appearance of the property. Explain contributing and noncontributing resources if necessary. Begin with a **summary paragraph** that briefly describes the general characteristics of the property, such as its location, setting, size, and significant features.)

Summary Paragraph

The Moore Ranch is located in Nowata County in a lightly populated rural setting. The ranch and pasture lands are composed of 5000 acres; the nomination is for the ranch complex which encompasses six acres and includes the house, well, bunkhouse, barn and other agricultural outbuildings. The ranch complex retains a high degree of integrity of location, setting, feeling, association and design.

The Moore Ranch follows the planning concepts common at the time for placing structures in relationship to function. Living areas and livestock areas were located according to prevailing winds. The barn and outbuildings of the Moore Ranch show this pattern.

Narrative Description

1) House, 1932, contributing:

This is a one-and one-half story, gable front house with a stone foundation. The roof is clad with asphalt shingles while the walls are clad with wood clapboards and asbestos shingles. The façade, east elevation, has a full-width hip-roofed porch with exposed rafter tails. Turned metal posts support the porch roof. The wood panel entry door is slightly off-centered. On either side of the entrance is a wood one-over-one double hung window with a wood sill and lintel. Located in the gable peak is a vent opening with a wood sill and lintel. The roof has decorative brackets in the eave.

The north elevation has a single wood one-over-one double hung window at each corner. Located in the center of the elevation is a pair of wood one-over-one double hung windows. The north elevation has asbestos shingles. The south elevation has three wood one-over-one double hung windows at the southeast corner; a pair of wood one-over-one double hung windows at the southwest corner; and, a single wood one-over-one double hung window in the center of the elevation. The south elevation is clad with wood clapboards.

The west elevation has a one story shed roof wing. It has a slightly off-centered wood panel entry. Located at the northwest corner are three wood one-over-one double hung windows; at the southwest corner is a single wood one-over-one double hung window. Located in the gable peak is a vent opening with a wood sill and lintel. The roof has decorative brackets in the eave.

2) Storm Shelter/Storage, 1933, contributing:

This one-story gable front building sits on a raised basement constructed of stone. The building is clad with wood board and batten and has an asphalt shingled roof with exposed rafter tails. The façade, east elevation, has a single wood board and batten door at the southeast corner. Located at the northeast corner is a pair of wood board and batten doors that lead down into the rock lined storm shelter. The north and south elevation each have a diamond pane fixed sash window.

3) Saddle House, 1945, contributing:

This is a one-story side gable concrete block building. The roof is clad with asphalt shingles. The south elevation has a metal door and a sliding two pane window. The east elevation has a sliding two pane window.

4) Barn, 1934, contributing:

This two-story shallow gambrel roof barn was constructed in 1934. The roof is clad with corrugated metal, the second floor is clad with wood board and batten siding and the first floor is constructed of rock-face concrete block. The façade, south elevation, has a pair of oversized sliding board and batten wood doors on the first floor. Located above the main doors is a smaller board and batten wood door that provides access to the second floor hayloft. The east elevation has two wood Dutch doors and a single small square window opening that has an interior wood shutter. The west elevation has one small single square window opening that has an interior wood shutter. The north elevation has metal sliding doors.

Moore Ranch

Name of Property

Nowata County, Oklahoma

County and State

5) Milk Shed, 1940, contributing:

This one-story side gable structure has a corrugated metal roof and wood board and batten siding. The structure is two bays wide. The south elevation is open. The north elevation has two fixed pane windows. There are no other openings on the structure.

6) Horse Shed, 1938, contributing:

This one-story side gable structure has a corrugated metal roof with exposed rafter tails and wood siding. The structure is eight bays wide. The south elevation is open. There are no other openings on the structure.

7) Cake House (cattle cubes), 1955, contributing:

This is a one-story building with a shed roof clad in corrugated metal. The elevations are clad with wood siding. The foundation is constructed of field stone. The south elevation has a metal sliding door. There are no other openings on this building.

8) Machine Shed, 1955, contributing:

This is a one-story structure that is open on all elevations. The side gable roof is clad with corrugated metal. Metal posts support the roof structure.

9) Garage, 1969, non-contributing:

This is a modern one-story metal building with a large metal overhead garage door on the north and west elevations. It also has a six-over-one window on the west elevation and a metal door on the north elevation.

10) Well, 1935, contributing:

Located at the south east corner of the house is a cistern for rain water that was collected from the house and barn. The well is a stone lined shaft extending to just below the water table. The above ground structure is also constructed on stone with a skim-coat of concrete. A metal pipe extends up from each wall creating a U-shape.

11) Bunkhouse, 1941, contributing:

This one-story gable front building has wood clapboard siding and a corrugated metal roof with exposed rafter tails. The east elevation has a pair of wood sliding doors. The north and south elevations each have a wood fixed pane four-light window. The west elevation has a wood panel door with a wood two-over-two double hung window on either side. The building rests on a rough coursed stone foundation.

12) Feed Bin, 1970, non-contributing:

This is a modern elevated metal feed bin.

13) Hospital Feed Box, 1973, non-contributing:

This is a modern metal feed trough for sick cattle and horses.

14) Scale House, 1966, non-contributing:

This is a modern corrugated metal building for chipping our cattle; built for the western feed lots.

Alterations:

The exterior of the buildings remain in good condition. Some roofing material has been changed to metal but other materials are original.

Condition:

The buildings are in good condition.

Moore Ranch
Name of Property

Nowata County, Oklahoma
County and State

8. Statement of Significance

Applicable National Register Criteria

(Mark "x" in one or more boxes for the criteria qualifying the property for National Register listing.)

- ☒ A Property is associated with events that have made a significant contribution to the broad patterns of our history.
- ☐ B Property is associated with the lives of persons significant in our past.
- ☒ C Property embodies the distinctive characteristics of a type, period, or method of construction or represents the work of a master, or possesses high artistic values, or represents a significant and distinguishable entity whose components lack individual distinction.
- ☐ D Property has yielded, or is likely to yield, information important in prehistory or history.

Criteria Considerations

(Mark "x" in all the boxes that apply.)

Property is:

- ☐ A Owned by a religious institution or used for religious purposes.
- ☐ B removed from its original location.
- ☐ C a birthplace or grave.
- ☐ D a cemetery.
- ☐ E a reconstructed building, object, or structure.
- ☐ F a commemorative property.
- ☐ G less than 50 years old or achieving significance within the past 50 years.

Areas of Significance

(Enter categories from instructions.)

Agriculture

Architecture

Period of Significance

1932-1955

Significant Dates

Significant Person

(Complete only if Criterion B is marked above.)

N/A

Cultural Affiliation

N/A

Architect/Builder

Unknown

Period of Significance (justification)

The period of significance includes the period when the buildings and structures were constructed. The period of significance reflects the architectural significance of the farm.

Criteria Considerations (explanation, if necessary)

N/A

Moore Ranch
Name of Property

Nowata County, Oklahoma
County and State

Statement of Significance Summary Paragraph (Provide a summary paragraph that includes level of significance and applicable criteria.)

The Moore Ranch is eligible for inclusion in the National Register of Historic Places under Criteria A for its association with agriculture and Criteria C as an excellent local example of a ranch complex representing early settlement in Nowata County. The agricultural complex has remained virtually intact since its construction. While privately owned ranches and farms in the surrounding countryside have seen improvements, enlargements, or demolitions in the intervening years, the Moore Ranch has seen minimal modernization. The house, bunkhouse and other outbuildings, also with very little alterations, create this locally significant ranch.

Narrative Statement of Significance (Provide at least **one** paragraph for each area of significance.)

The Moore Ranch, located in rural Nowata County, is eligible under Criteria A as it is associated with agriculture. The ranch has served the agricultural community since 1898. It is also eligible under Criteria C as it embodies the distinctive architectural characteristics of a type and period. The ranch is an excellent local representation of rural agricultural architecture. This area of Nowata County heavily supported livestock including horses and cattle. The major crop production supported the maintenance of these animals. The Moore Ranch exhibited these agricultural trends in farming and the buildings reflect this use.

Developmental history/additional historic context information (if appropriate)

Nowata County is located in the northern part of the State bordering on the State of Kansas and laying between Craig and Washington Counties. The Verdigris River flows south through the middle of Nowata County, providing fertile soil and water for improved farms in this section of Oklahoma.

The Moore Ranch is located on what historically were Cherokee Lands in the West. While the first Cherokees were located in Arkansas, by 1828, they were persuaded to move farther west. Seven million acres along the Verdigris, Grand and Arkansas valleys were exchanged for the holdings of the Cherokees in Arkansas. After the American Civil War, the Cherokee Nation was forced into signing the Treaty of Fort Smith (1866) which was vindictive and harsh towards the Cherokee despite the fact that many fought in the war for the North. The Cherokee Nation was required to surrender land, open their territory to railroads, and begin the process that would ultimately produce statehood. The costs of this war were as devastating as removal itself. By 1889, they had four railroad lines crossing their lands; towns were located along the streams and railroads. The Railroad brought intruders who pressed for the opening of Indian lands to white settlements. In spite of these external pressures the Cherokee Nation came alive with several generations of farmers, herders, and merchants practicing their trades.

By the Oklahoma Land Run of 1889 the federal government determined to extinguish the Cherokee Outlet, from which the lease income supported the Cherokee Nation. On September 19, 1890, President Benjamin Harrison closed the Outlet to the cattlemen who legally leased these grazing lands from the Cherokees. Thus, the tribe lost the major source of revenue for their school and governmental accounts. Finally, driven to near bankruptcy, the tribe ceded the Outlet. Broken by the sale, the Cherokee Nation lacked the power or financial resources to withstand the onslaught of numerous congressional enactments. Absorption into the State of Oklahoma was only a matter of time.

The Moore Family acquired the land in 1894 as Mary Emma (Scudder) Moore, wife of William Sherman Moore, was a Cherokee tribal member. She came to the Indian Territory from Georgia with her parents in 1892. After her marriage to William Sherman Moore in 1898, they established the Moore Ranch. Here the Moore family was practicing ranchers and cattlemen in 1898 and for generations to come.

With its vast tracts of unbroken grass prairie, the Moore Ranch was the finest pasture land in Nowata County. With the lush grass for feed, cattle on the land needed a ready source for water which the Ranch also provided. The Moore Ranch had a pattern of rotation so that no area was over grazed. The Ranch was an excellent location to fatten up cattle for market and ranchers from across the United States utilized the pastures by sending their cattle to the Moore Ranch first to graze.

Moore Ranch

Name of Property

Nowata County, Oklahoma

County and State

W.S. Moore, as a young man, was employed by J. S. Todd, one of the largest stockmen in Oklahoma. During his period of employment, he acquired a comprehensive knowledge of the cattle business and, at the end of his tenure, left to start his own company in Nowata County. At one time, the ranch encompassed 32 sections in this region of Oklahoma, totaling 19,480 acres. The Moore Ranch historically has been associated with the stock raising industry in Oklahoma. Historically the Moore Ranch had Herefords and bulls. At the same time they alternated between yearlings and steers depending on the market. From the initial occupation of the property by the Moore family they continue to supply large quantities of cattle to the beef industry. The Moore Ranch also grew agricultural products that supported raising cattle on vast lands. They also grew vegetable gardens near the house to support the family. Horses supplied power for harvesting until tractors were acquired.

The barn, constructed in 1934, is an excellent example of a historic barn. The barn, while similar in style to a dairy barn does not have enough details to be definitively labeled as such. Its shallow low pitch gambrel roof resembles barns found throughout the United States used for cattle. The first floor was utilized for cattle and horses while the second floor was used as hay storage with a haydoor on the south elevation. As is common on many ranches, the barn was the most important building. It was important to provide shelter for the animals due to the harsh climate.

The remaining buildings and structures on the ranch are not of a particular style but have many historic elements and have a high degree of architectural integrity. The buildings served an important role on the ranch including the shelters and the well. The ranch complex reflects the agricultural practices of ranches in northern Oklahoma. The most important building on the ranch was the barn and then the house. The remaining buildings were put in a location for convenience for their intended purpose.

As the largest family owned, for-profit ranch in Nowata, the Moore Ranch served as a model for other large family ranches. It produced large quantities of cattle yet managed to retain the beauty and feeling of the prairie. The six acres associated with the buildings of the Moore Ranch was the heart of the ranch operation. It was designed by the owners to be the efficient center of the ranching enterprise. As such, the Moore Ranch is eligible for the National Register of Historic Places under Criteria A for its association with agriculture and for Criteria C for its architectural merit.

Moore Ranch
Name of Property

Nowata County, Oklahoma
County and State

9. Major Bibliographical References

Bibliography (Cite the books, articles, and other sources used in preparing this form.)

Connie Moore Ranch. Farm and Ranch File. Oklahoma State Historic Preservation Office, 1999.

Gay, Felix. *History of Nowata County*. Stillwater, Oklahoma: Redlands Press, 1957.

McAlester, Virginia and Lee. *A Field Guide to American Houses*. New York, New York: Alfred A. Knopf, 1990.

Noble, Allen and Richard Cleek. *The Old Barn Book*. New Jersey: Rutgers University Press, 1996.

Stout, Joseph A. *Oklahoma Cattlemen: An Association History*. Oklahoma City: Oklahoma Cattlemen's Foundation, 1981.

Warehime, Les. *History of Ranching the Osage*. Tulsa, Okla.: W. W. Publishing, 2000.

Previous documentation on file (NPS):

☐ preliminary determination of individual listing (36 CFR 67 has been requested)
☐ previously listed in the National Register
☐ previously determined eligible by the National Register
☐ designated a National Historic Landmark
☐ recorded by Historic American Buildings Survey # _____
☐ recorded by Historic American Engineering Record # _____
☐ recorded by Historic American Landscape Survey # _____

Primary location of additional data:

☐ State Historic Preservation Office
☐ Other State agency
☐ Federal agency
☐ Local government
☐ University
☐ Other
Name of repository: _____

Historic Resources Survey Number (if assigned): _____

10. Geographical Data

Acreage of Property 6 acres MOL

(Do not include previously listed resource acreage.)

UTM References

(Place additional UTM references on a continuation sheet.)

1	15	254784	4072765	3	15	254975	4072641
	Zone	Easting	Northing		Zone	Easting	Northing
2	15	254787	4072651	4	15	254971	4072764
	Zone	Easting	Northing		Zone	Easting	Northing

Verbal Boundary Description (Describe the boundaries of the property.)

The boundaries include approximately six acres within Section 6, Township 26 North and Range 15 East. Starting at the cattle guard and extending in a straight line west to ten feet west of the shed (#14) from thence extending in a straight line south to ten feet south of the bunkhouse (#11) from thence extending in a straight line east to ten feet east of the garage (#9) and vehicle storage (#8) from thence north to the parallel line with the cattle guard from thence extending west in a straight line to the point of origin.

Boundary Justification (Explain why the boundaries were selected.)

The boundaries include only the property associated with the operation of the ranch.

Moore Ranch
Name of Property

Nowata County, Oklahoma
County and State

11. Form Prepared By

name/title Lynda B. Schwan, National Register Program Coordinator

organization OK SHPO

date March 23, 2010

street & number 2401 N Laird Ave

telephone 405-522-4478

city or town Oklahoma City

state OK

zip code 73105

e-mail lschwan@okhistory.org

Additional Documentation

Submit the following items with the completed form:

- **Maps:** A USGS map (7.5 or 15 minute series) indicating the property's location.

A **Sketch map** for historic districts and properties having large acreage or numerous resources. Key all photographs to this map.

- **Continuation Sheets**

- **Additional items:** (Check with the SHPO or FPO for any additional items.)

Photographs:

Submit clear and descriptive photographs. The size of each image must be 1600x1200 pixels at 300 ppi (pixels per inch) or larger. Key all photographs to the sketch map.

Name of Property: Moore Ranch

City or Vicinity: Nowata Vicinity

County: Nowata

State: Oklahoma

Photographer: Lynda B. Schwan

Date Photographed: March 20, 2009

Description of Photograph(s) and number:

No.	Subject	Dir.
0001	House	SW
0002	Well	W
0003	Storm Shelter	SW
0004	Bunkhouse	W
0005	Barn & Saddle house	N

Moore Ranch
Name of Property

Nowata County, Oklahoma
County and State

Property Owner:

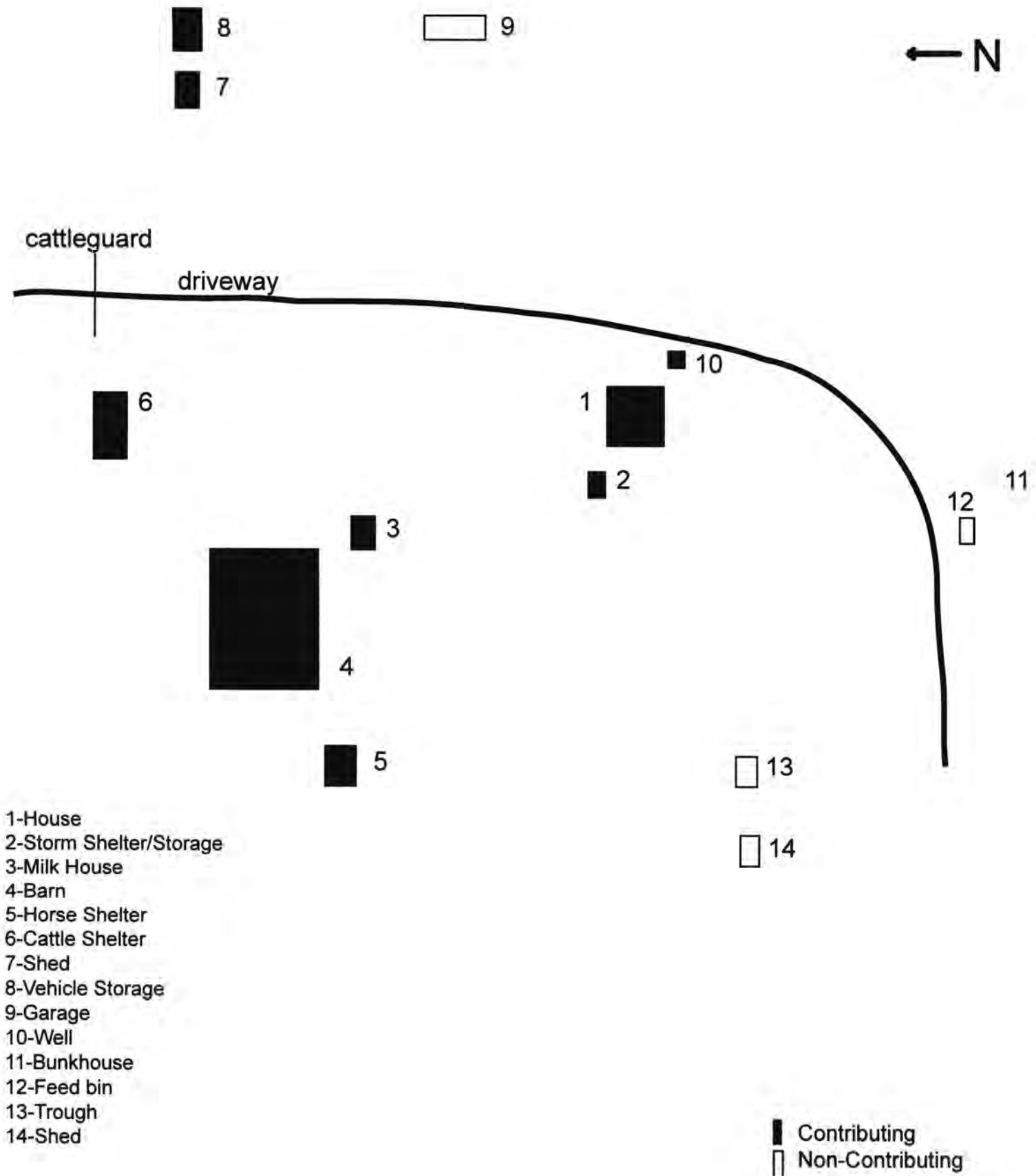
(Complete this item at the request of the SHPO or FPO.)

name Moore Family
street & number Route 1, Box 314 telephone _____
city or town Nowata state OK zip code 74048

Paperwork Reduction Act Statement: This information is being collected for applications to the National Register of Historic Places to nominate properties for listing or determine eligibility for listing, to list properties, and to amend existing listings. Response to this request is required to obtain a benefit in accordance with the National Historic Preservation Act, as amended (16 U.S.C.460 et seq.).

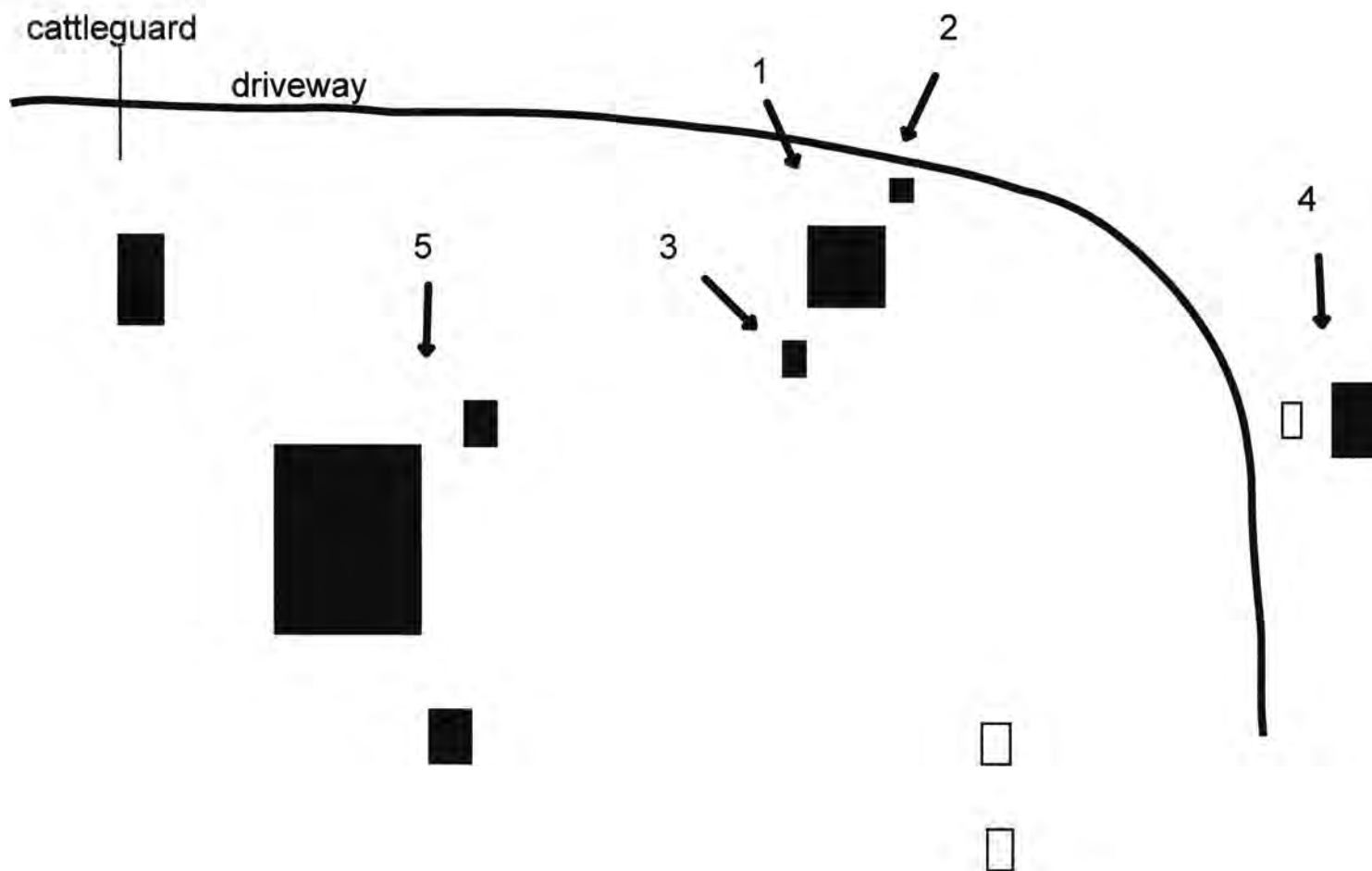
Estimated Burden Statement: Public reporting burden for this form is estimated to average 18 hours per response including time for reviewing instructions, gathering and maintaining data, and completing and reviewing the form. Direct comments regarding this burden estimate or any aspect of this form to the Office of Planning and Performance Management, U.S. Dept. of the Interior, 1849 C. Street, NW, Washington, DC.

Moore Ranch
Nowata Vicinity, Nowata County
Oklahoma



**Map not to scale

Moore Ranch
Nowata Vicinity, Nowata County
Oklahoma
Photograph Key



■ Contributing
□ Non-Contributing

**Map not to scale

UNITED STATES DEPARTMENT OF THE INTERIOR
NATIONAL PARK SERVICE

NATIONAL REGISTER OF HISTORIC PLACES
EVALUATION/RETURN SHEET

REQUESTED ACTION: NOMINATION

PROPERTY Moore Ranch
NAME:

MULTIPLE
NAME:

STATE & COUNTY: OKLAHOMA, Nowata

DATE RECEIVED: 7/20/10 DATE OF PENDING LIST: 8/13/10
DATE OF 16TH DAY: 8/30/10 DATE OF 45TH DAY: 9/03/10
DATE OF WEEKLY LIST:

REFERENCE NUMBER: 10000617

REASONS FOR REVIEW:

APPEAL: N DATA PROBLEM: N LANDSCAPE: N LESS THAN 50 YEARS: N
OTHER: N PDIL: N PERIOD: N PROGRAM UNAPPROVED: N
REQUEST: N SAMPLE: N SLR DRAFT: N NATIONAL: N

COMMENT WAIVER: N

☒ ACCEPT ☐ RETURN ☐ REJECT 9.3.10 DATE

ABSTRACT/SUMMARY COMMENTS:

Entered in
The National Register
of
Historic Places

RECOM./CRITERIA _____

REVIEWER _____ DISCIPLINE _____

TELEPHONE _____ DATE _____

DOCUMENTATION see attached comments Y/N see attached SLR Y/N

If a nomination is returned to the nominating authority, the nomination is no longer under consideration by the NPS.



Moore Ranch - House

6 miles west of Nowata on N4070Rd

Nowata Vicinity, Nowata County, Oklahoma

Lynda B Schwan

OKSHPO

20 March 2009

facing southwest

0001



Moore Ranch - Well

6 miles west of Nowata on N4070 Rd.

Nowata Vicinity, Nowata County, Oklahoma

Lynda B Schwan

OK SHPO

20 March 2009

Facing west

0002 -



Moore Ranch - Storm Shelter

6 miles west of Nowata on N4070 Rd

Nowata Vicinity, Nowata County, Oklahoma

Lynnda B Schwan

OK SHPO

20 March 2009

Facing southwest

0003.



Moore Ranch - Bunk House

6 miles west of Nowata on N4070 Rd.

Nowata vicinity, Nowata County, Oklahoma

Lynda B Schwan

OK SHPO

20 March 2009

Facing west

0004



Moore Ranch - Barn & Saddlehouse

6 miles west of Nowata on N4070 Rd.

Nowata Vicinity, Nowata County, Oklahoma

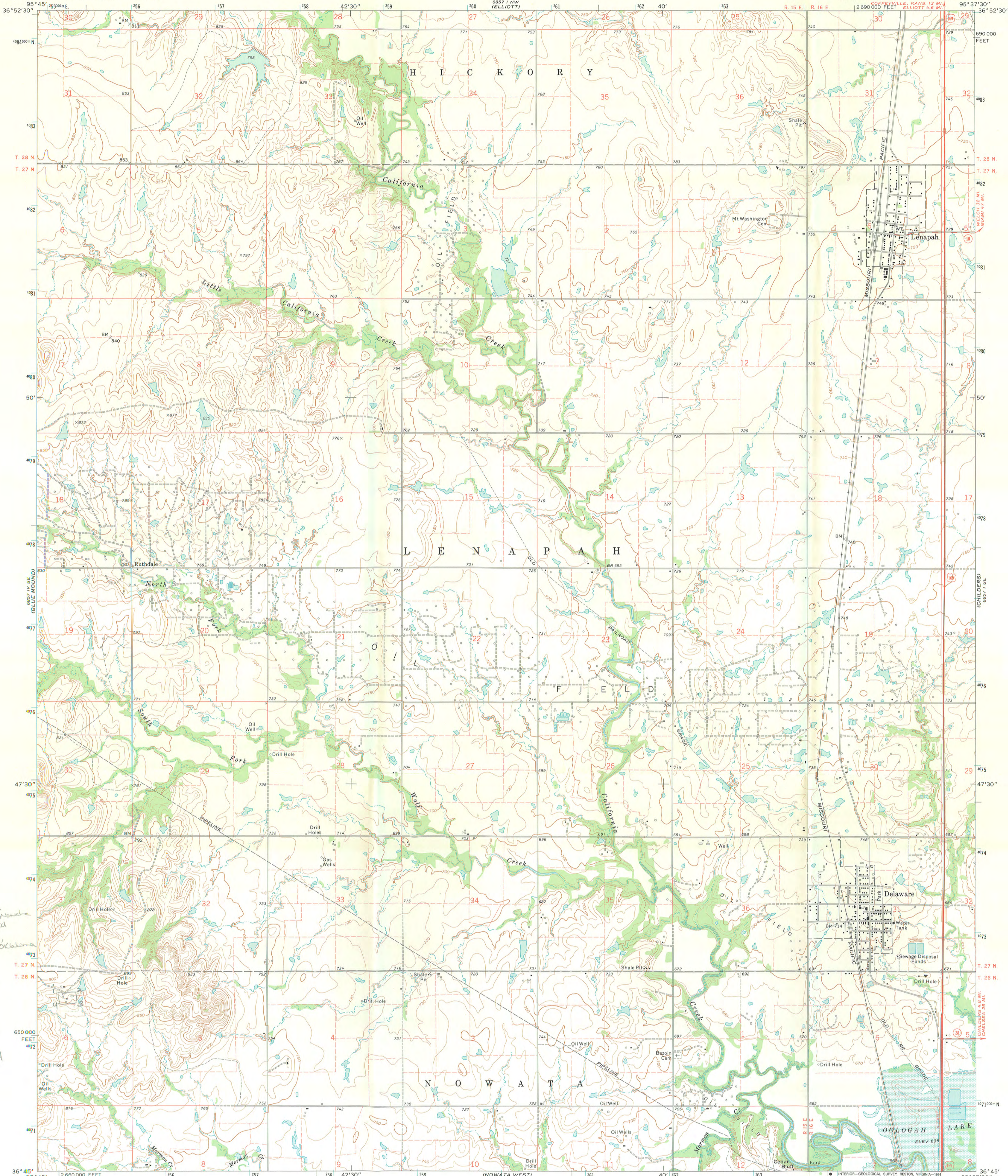
Hynda B Schwan

March 20, 2009

OK SHPO -

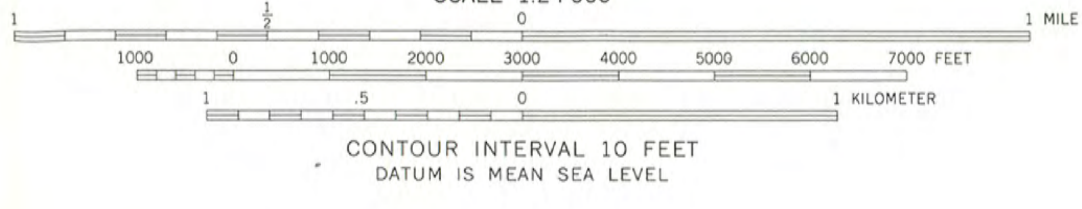
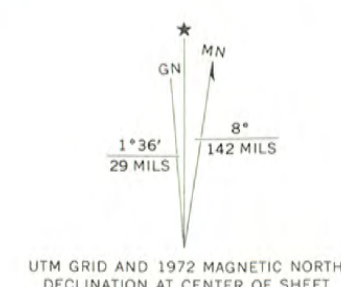
Facing North

0005



Moore Ranch
6 miles west of Nowata
on N4070 RD
Nowata Vicinity
Nowata County Oklahoma
2-15
1 E 254784
N 407265
2 E 254975
N 407264
3 E 254787
N 407265
4 E 254971
N 407264

Mapped, edited, and published by the Geological Survey
Control by USGS and USC&GS
Topography by photogrammetric methods from aerial
photographs taken 1971. Field checked 1972
Projection and 10,000-foot grid ticks: Oklahoma coordinate
system, north zone (Lambert conformal conic)
1000-meter Universal Transverse Mercator grid ticks,
zone 15, shown in blue. 1927 North American datum
Areas covered by dashed light-blue pattern
are subject to controlled inundation
Fine red dashed lines indicate selected fence and field lines where
generally visible on aerial photographs. This information is unchecked
Map photoinspected 1980
No major culture or drainage changes observed



THIS MAP COMPLIES WITH NATIONAL MAP ACCURACY STANDARDS
FOR SALE BY U.S. GEOLOGICAL SURVEY, DENVER, COLORADO 80225, OR RESTON, VIRGINIA 22092
AND OKLAHOMA GEOLOGICAL SURVEY, NORMAN, OKLAHOMA 73069
A FOLDER DESCRIBING TOPOGRAPHIC MAPS AND SYMBOLS IS AVAILABLE ON REQUEST



ROAD CLASSIFICATION
Primary highway, hard surface
Secondary highway, hard surface
Light-duty road, hard or improved surface
Unimproved road
Interstate Route
U. S. Route
State Route

DELAWARE, OKLA.
N3645—W9537.5/7.5
1972
PHOTOINSPECTED 1980
AMS 6857 1 SW—SERIES V885



Oklahoma Historical Society

Founded May 27, 1893

State Historic Preservation Office

Oklahoma History Center • 800 Nazih Zuhdi Drive • Oklahoma City, OK 73105-7917
(405)521-6249 • Fax (405)522-0816 • www.okhistory.org/shpo/shpom.htm

July 19, 2010

Ms. Carol Shull
Acting Keeper of the Register
National Park Service 2280, 8th floor
National Register of Historic Places
1201 "I" (Eye) Street, NW
Washington D.C. 20005



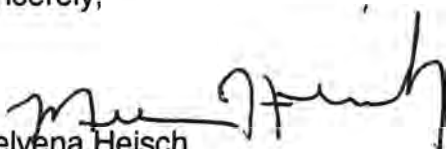
Dear Ms. Shull:

We are pleased to transmit twelve National Register of Historic Places nominations for Oklahoma properties. The nominations are for the following properties:

Brady Historic District, Tulsa, Tulsa County
Casa Loma Hotel, Tulsa, Tulsa County
Morrow Home Place, Collinsville, Tulsa County
Moore Ranch, Nowata Vicinity, Nowata County
White Cloud Lodge, Payne County
Wentz Camp, Ponca City, Kay County
Pond Creek Masonic Lodge #125, Pond Creek, Grant County
Nickels Ensor McClure House, Alva, Woods County
First United Methodist Church, Fairview, Major County
Squirrel Creek Bridge, Shawnee, Pottawatomie County
American Baptist Home Mission House, Tahlequah, Cherokee County
Administration Building, Wilburton Vicinity, Latimer County

We look forward to the results of your review. If there may be any questions, please do not hesitate to contact either Lynda B. Schwan of my staff or myself.

Sincerely,


Melvena Heisch
Deputy State Historic
Preservation Officer

MKH:lbs

Enclosures