




NATIONAL REGISTER OF HISTORIC PLACES  
PROPERTY PHOTOGRAPH FORM

(Type all entries - attach to or enclose with photograph)

STATE	
South Carolina	
COUNTY	
Calhoun	
FOR NPS USE ONLY	
ENTRY NUMBER	DATE
	JUL 25 1974

SEE INSTRUCTIONS

<b>1. NAME</b>			
COMMON: Puritan Farm			
AND/OR HISTORIC: Keitt-Whaley-Pearlstine House			
<b>2. LOCATION</b>			
STREET AND NUMBER:			
U.S. Highway 176 at intersection with county road, 2.2 mi. W of St. Matthews			
CITY OR TOWN:			
St. Matthews			
STATE:	CODE	COUNTY:	CODE
South Carolina	045	Calhoun	017
<b>3. PHOTO REFERENCE</b>			
PHOTO CREDIT: Debbie Gwinn			
DATE OF PHOTO: May 1974			
NEGATIVE FILED AT:			
Lower Savannah Regional Planning and Development Council, Aiken			
<b>4. IDENTIFICATION</b>			
DESCRIBE VIEW, DIRECTION, ETC.			
Rear of house facing northwest. #1 of 6 photos			
<b>PROPERTY OF THE NATIONAL REGISTER</b>			





UNITED STATES DEPARTMENT OF THE INTERIOR  
NATIONAL PARK SERVICE

NATIONAL REGISTER OF HISTORIC PLACES

PROPERTY PHOTOGRAPH FORM

(Type all entries - attach to or enclose with photograph)

STATE	
South Carolina	
COUNTY	
Calhoun	
FOR NPS USE ONLY	
ENTRY NUMBER	DATE
	JUL 25 1974

SEE INSTRUCTIONS

1. NAME

COMMON: Puritan Farm

AND/OR HISTORIC: Keitt-Whaley-Pearlstone House

2. LOCATION

STREET AND NUMBER:

U.S. Highway 176 at intersection with county road, 2.2 mi. west of St. Matthews

CITY OR TOWN:

St. Matthews

STATE: CODE COUNTY: CODE

South Carolina

045

Calhoun

017

3. PHOTO REFERENCE

PHOTO CREDIT: Tom Boland

DATE OF PHOTO: 1973

NEGATIVE FILED AT:


Lower Savannah Regional Planning & Development Council - Aiken, S.C.

4. IDENTIFICATION

DESCRIBE VIEW, DIRECTION, ETC.

Front of house and left side showing back wing  
Front faces southwest

#2 of 6 photos





NATIONAL REGISTER OF HISTORIC PLACES  
PROPERTY PHOTOGRAPH FORM

(Type all entries - attach to or enclose with photograph)

STATE South Carolina	
COUNTY Calhoun	
FOR NPS USE ONLY	
ENTRY NUMBER	DATE
	JUL 25 1974

SEE INSTRUCTIONS

1. NAME

COMMON: Puritan Farm  
AND/OR HISTORIC: Keitt-Whaley-Pearlstine House

2. LOCATION

STREET AND NUMBER: U.S. Highway 176 at intersection with county road, 2.2 miles west of St. Matthews

CITY OR TOWN:  
St. Matthews

STATE: South Carolina	CODE 045	COUNTY: Calhoun	CODE 017
--------------------------	-------------	--------------------	-------------

3. PHOTO REFERENCE

PHOTO CREDIT: Debbie Gwinn

DATE OF PHOTO: May 1974

NEGATIVE FILED AT:  
Lower Savannah Regional Planning and Development Council, Aiken, S.C.


4. IDENTIFICATION

DESCRIBE VIEW, DIRECTION, ETC.

Front of house and left side showing back wing  
Front faces southwest

#3 of 6 photos

PROPERTY OF THE NATIONAL REGISTER





UNITED STATES DEPARTMENT OF THE INTERIOR  
NATIONAL PARK SERVICE

NATIONAL REGISTER OF HISTORIC PLACES

PROPERTY PHOTOGRAPH FORM

(Type all entries - attach to or enclose with photograph)

STATE	South Carolina	
COUNTY	Calhoun	
FOR NPS USE ONLY		
ENTRY NUMBER	DATE	
	JUL 25 1974	

SEE INSTRUCTIONS

1. NAME

COMMON: Puritan Farm  
AND/OR HISTORIC: Keitt-Whaley-Pearlstine House

2. LOCATION

STREET AND NUMBER: U.S. Highway 176 at intersection with county road, 2.2 miles west of St. Matthews

CITY OR TOWN: St. Matthews

STATE:	CODE	COUNTY:	CODE
South Carolina	045	Calhoun	097

3. PHOTO REFERENCE

PHOTO CREDIT: Debbie Gwinn

DATE OF PHOTO: May, 1974

NEGATIVE FILED AT:  
Lower Savannah Regional Planning and Development Council, Aiken, S.C.

4. IDENTIFICATION

DESCRIBE VIEW, DIRECTION, ETC.

Rear of house showing gables and passageway  
Rear faces northwest

# 4 of 6 photos

**PROPERTY OF THE NATIONAL REGISTER**







UNITED STATES DEPARTMENT OF THE INTERIOR  
NATIONAL PARK SERVICE

NATIONAL REGISTER OF HISTORIC PLACES  
PROPERTY PHOTOGRAPH FORM

(Type all entries - attach to or enclose with photograph)

STATE	
South Carolina	
COUNTY	
Calhoun	
FOR NPS USE ONLY	
ENTRY NUMBER	DATE
	JUL 25 1974

1. NAME

COMMON: Puritan Farm

AND/OR HISTORIC: Keitt-Whaley-Pearlstone House

2. LOCATION

STREET AND NUMBER:

U.S. Highway 176 at intersection with county road, 2.2 mi. west of St. Matthews

CITY OR TOWN:

St. Matthews

STATE:

South Carolina

CODE

COUNTY:

045

Calhoun

CODE

017

3. PHOTO REFERENCE

PHOTO CREDIT: Tom Boland

DATE OF PHOTO: 1973

NEGATIVE FILED AT:

Lower Savannah Regional Planning & Development Council; Aiken, S.C.


4. IDENTIFICATION

DESCRIBE VIEW, DIRECTION, ETC.

Rear of house showing gables and passageway  
Rear faces northwest

#5 of 6 photos

SEE INSTRUCTIONS





UNITED STATES DEPARTMENT OF THE INTERIOR  
NATIONAL PARK SERVICE

NATIONAL REGISTER OF HISTORIC PLACES  
PROPERTY PHOTOGRAPH FORM

(Type all entries - attach to or enclose with photograph)

STATE	
South Carolina	
COUNTY	
Calhoun	
FOR NPS USE ONLY	
ENTRY NUMBER	DATE
JUL 25 1974	

SEE INSTRUCTIONS

1. NAME

COMMON: Puritan Farm

AND/OR HISTORIC: Keitt-Whaley-Pearlstone House

2. LOCATION

STREET AND NUMBER:

U.S. Highway 176 at intersection with county road, 2.2 mi. W. of St. Matthews

CITY OR TOWN:

St. Matthews

STATE: CODE COUNTY: CODE

South Carolina

045

Calhoun

017

3. PHOTO REFERENCE

PHOTO CREDIT: Debbie Gwinn

DATE OF PHOTO: May, 1974

NEGATIVE FILED AT:

Lower Savannah Regional Planning and Development Council

4. IDENTIFICATION

DESCRIBE VIEW, DIRECTION, ETC.

Front of house and left side showing back wing  
Front faces southwest

#6 of 6 photos

