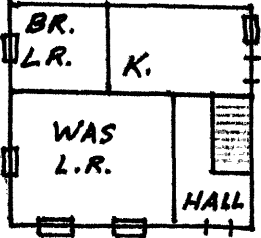



KENTUCKY HISTORIC RESOURCES INVENTORY

Site No. CP-51

1. Historic Name(s) <u>Ort-Heeb Farm (OS FMCA TR)</u>			22. ADD/County Campbell <u>alex. v. r. c.</u>	
Original Owner <u>Joseph Ort</u>			23. U.S.G.S. Quadrant (15'/75') New Richmond	
2. Present Name <u>Sandfos Farm</u>			24. UTM Reference 116   71218101810   4131117161610 Zone Easting Northing	
3. Location <u>Four Mile Pike</u>			25. Coordinate Accuracy	
4. Owner's Name <u>Mrs. Louise Sandfos</u>			26. Prehistoric Site Historic Site Building	
5. Owner's Address <u>Box 195, Melbourne, Kentucky</u>			27. National Register District Name: GERMAN SETTLEMENT PROPERTIES FOUR MILE CREEK AREA	
6. Open to Public Yes ___ No <u>XX</u>	7. Visible from road Yes <u>XX</u> No ___	8. Ownership Private <input checked="" type="checkbox"/> Local <input type="checkbox"/> State <input type="checkbox"/> Federal <input type="checkbox"/>		
9. Local Contact/Organization <u>Campbell County Heritage League</u>			28. Significance Evaluation	
10. Site Plan with North Arrow  			11. Architect 12. Builder <u>Joseph Ort</u> 13. Date c. 1885 A. <u>5</u> B. <input type="checkbox"/> 14. Style A. Vernacular <input checked="" type="checkbox"/> B. <input type="checkbox"/> 15. Original Use <u>Farm Complex</u> <input checked="" type="checkbox"/> 16. Present use <u>Farm Complex</u> 17. Condition	
18. Description Significant farm complex located on a hillside that faces Four Mile Creek. Primary building is a two-story, three-bay side passage stone dwelling. This particular floor plan and rough ashlar wall treatment on the front elevation are atypical to the type of German built stone houses in the Four Mile Creek area. Yet the side and rear elevations still employ the (Continue on Back)			29. Status National Landmark ___ Date National Register ___ Landmark Certificate <input checked="" type="checkbox"/> 8/18/80 Kentucky Survey <input checked="" type="checkbox"/> 5/9/79 Local Landmark ___ HABS/HAER ___	
			30. Historic Theme Primary <u>Architecture</u> <input checked="" type="checkbox"/> Secondary <u>Ethnic Settlement</u> <input checked="" type="checkbox"/> Other <u>agriculture</u> <input checked="" type="checkbox"/>	
			31. Endangered Yes ___ No <u>XX</u>	
			32. Preservation Project Status Actual Cost in \$1,000s	
19. History According to the present owner, this house was built by Joseph Ort circa 1885. Ort, born in Camp Springs in 1850, is listed in the 1850, 1860, and 1880 census. His father, listed as both George and Joseph Ort, Senior, was born in Prussia in 1822 and moved to			33. ATTACH PHOTO  	
20. Significance Important embodiment of traditional German stone vernacular architecture in the Four Mile Creek area. With its coursed ashlar facade and side passage plan			Roll No. <u>17</u> Picture No. <u>10-35</u> Direction _____	
21. Source of Information Mrs. Louis Sandfos Margaret Kopp Knable Seventh, Eighth, and Tenth U.S. Census; 1880, Campbell County.			34. Prepared by: Carolyn M. Torma Steve C. Gordon	
22. Source of Information Mrs. Louis Sandfos Margaret Kopp Knable Seventh, Eighth, and Tenth U.S. Census; 1880, Campbell County.			35. Organization Kentucky Heritage Council	
23. Source of Information Mrs. Louis Sandfos Margaret Kopp Knable Seventh, Eighth, and Tenth U.S. Census; 1880, Campbell County.			36. Date <u>May 9, 1979</u>	
24. Source of Information Mrs. Louis Sandfos Margaret Kopp Knable Seventh, Eighth, and Tenth U.S. Census; 1880, Campbell County.			37. Revision Dates 10/30/82	
25. Source of Information Mrs. Louis Sandfos Margaret Kopp Knable Seventh, Eighth, and Tenth U.S. Census; 1880, Campbell County.			38. Staff Review	

18. rubble limestone wall surfaces. The dominant stylistic feature is the use of segmental arch lintels on all window and door bays. The majority of windows are two-over-two. This double pile house also features small attic vents and a bracketed cornice. Roof supported by roughly cut common rafters that rest directly on the joints. Rafters supported by short posts with purlin at left front only.

Various outbuildings and sheds on this property, including a bank barn (32' x 34') and stone bank-type springhouse and meathouse (9 1/2' x 12'). Present owner built the concrete walls, bridge and folk art like alligator in relief.

19. Campbell County prior to 1850. Joseph Ort was listed as a farmer in the 1880 census. During the 1880s he built this stone dwelling for himself with Peter Ensweiler assisting with the carpentry. Ensweiler's father is reputed to have built the stone outbuildings. In 1909 John Heeb purchased the farm; he was also a native of the Four Mile Creek area and member of St. Joseph's Church. Heeb's parents were born in Switzerland. In addition to cattle and hogs, the Heeb's raised grapes, turnips, cabbage, and potatoes on the farm.

Vinegar and cider were stored in the cellar. Mrs. Louise Heeb Sandfos is John Heeb's daughter.

20. the house represents a slight departure from the more typical stone buildings.



KENTUCKY HISTORIC RESOURCE INVENTORY SUPPLEMENT  
BOUNDARY AND LOCATION INFORMATION

Historic Property Name Ort-Heeb Farm Site # CP-51  
 Multiple Resource/Thematic Nomination Title German Settlement Properties  
Four Mile Creek Area

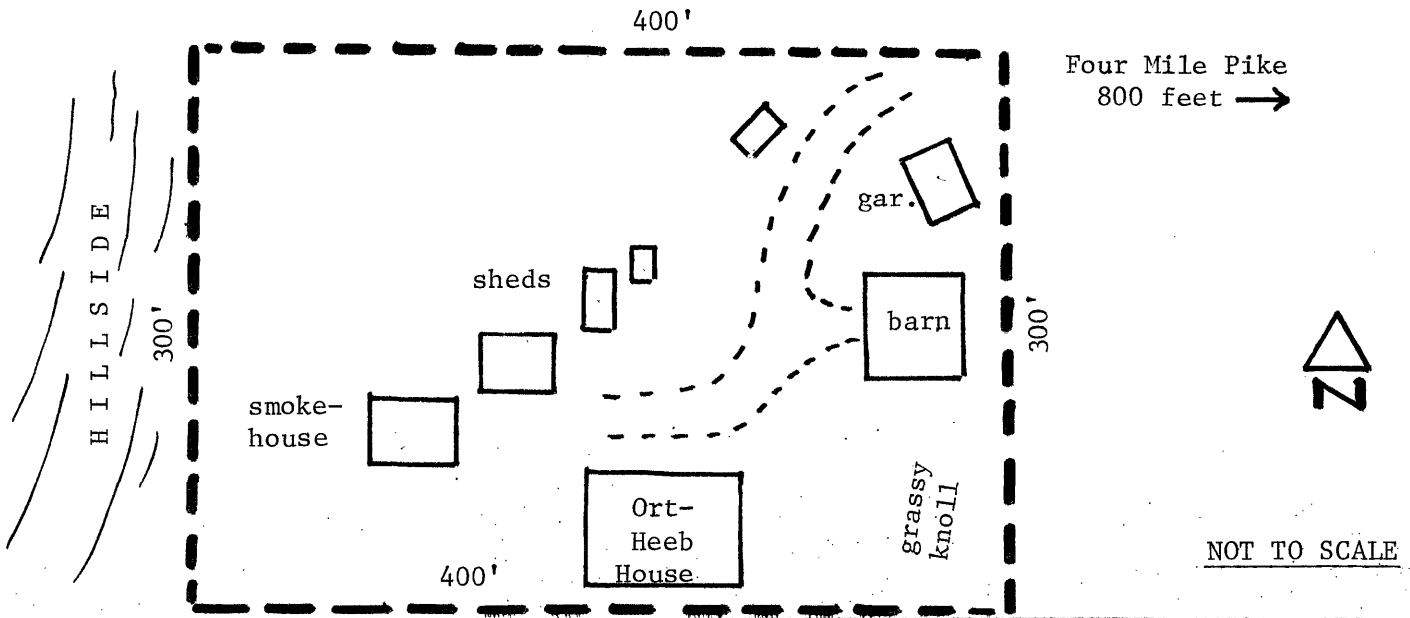
U.T.M. Coordinates - List multiple UTM's if property is ten or more acres.

A. 16 728080 4317660 D. \_\_\_\_\_  
 B. \_\_\_\_\_ E. \_\_\_\_\_  
 C. \_\_\_\_\_ F. \_\_\_\_\_

Verbal Boundary Description Acreage 2.7 acres

Beginning at a point 800' west of the intersection of gravel driveway and Four Mile Road, proceed south 300' along base of small knoll, then west 400', then north 300' along rear side of smokehouse, then east 400' until the point of origin. Boundaries include main house, bank barn, sheds, and stone smokehouse.


Sketch of Site Plan (Showing outbuildings, structures, landscape features and the site boundary as described above.)



Official Courthouse Property Reference:

County Book, Page 25, Parcel 30. Part of 19 acre tract.

Cp. 51  
Ort. Heeb's House  
& Farm  
→ N  
Scale 1sq = 2 feet



garden

