



UNITED STATES DEPARTMENT OF THE INTERIOR
NATIONAL SERVICE


NATIONAL REGISTER OF HISTORIC PLACES
PROPERTY PHOTOGRAPH FORM

(Type all entries - attach to or enclose with photograph)

STATE Arizona	
COUNTY Yavapai	
FOR NPS USE ONLY	
ENTRY NUMBER 71.10.04.0012	DATE 10/7/71

SEE INSTRUCTIONS

1. NAME			
COMMON: Fort Verde			
AND/OR HISTORIC: Camp Verde; Camp Lincoln			
2. LOCATION			
STREET AND NUMBER:			
CITY OR TOWN: Camp Verde			
STATE: Arizona		CODE 04	COUNTY: Yavapai
3. PHOTO REFERENCE			CODE 025
PHOTO CREDIT: Arizona State Parks -- Wallace Vegors			
DATE OF PHOTO: 1970			
NEGATIVE FILED AT: Arizona State Parks Office, Phoenix			
4. IDENTIFICATION			
DESCRIBE VIEW, DIRECTION, ETC. View is towards the northeast. Seen is the officers' quarters, one of two such buildings still standing. All buildings face the parade ground.			





UNITED STATES DEPARTMENT OF THE INTERIOR
NATIONAL PARK SERVICE


NATIONAL REGISTER OF HISTORIC PLACES
PROPERTY PHOTOGRAPH FORM

(Type all entries - attach to or enclose with photograph)

STATE	
Arizona	
COUNTY	
Yavapai	
FOR NPS USE ONLY	
ENTRY NUMBER	DATE
71.10.04.0012	10/7/71

SEE INSTRUCTIONS

1. NAME			
COMMON: Fort Verde			
AND/OR HISTORIC: Camp Verde			
2. LOCATION			
STREET AND NUMBER:			
CITY OR TOWN:			
Camp Verde			
STATE:	CODE	COUNTY:	CODE
Arizona	04	Yavapai	025
3. PHOTO REFERENCE			
PHOTO CREDIT:	Robert Fink, Arizona State Parks Board		
DATE OF PHOTO:	Sept., 1970		
NEGATIVE FILED AT:	Arizona State Parks Office, Phoenix		
4. IDENTIFICATION			
DESCRIBE VIEW, DIRECTION, ETC.			
Rear (east side) of the Commanding Officer's quarters.			





Jacket 533-183 Illus. No. 17a
Width 19 Depth 15 1/2 Focus 21
 Sq. Ht. Line Comb. Sil'ete Broad

UNITED STATES DEPARTMENT OF THE INTERIOR
NATIONAL PARK SERVICE

NATIONAL REGISTER OF HISTORIC PLACES


PROPERTY PHOTOGRAPH FORM

(Type all entries - attach to or enclose with photograph)

STATE	
Arizona	
COUNTY	
Yavapai	
FOR NPS USE ONLY	
ENTRY NUMBER	DATE
71.10.04.0012	10/1/71

SEE INSTRUCTIONS

1. NAME			
COMMON: Fort Verde			
AND/OR HISTORIC: Camp Verde			
2. LOCATION			
STREET AND NUMBER:			
CITY OR TOWN:			
Camp Verde			
STATE:		CODE	COUNTY:
Arizona		04	Yavapai
3. PHOTO REFERENCE		CODE	
PHOTO CREDIT: Robert Fink, Arizona State Parks Board		025	
DATE OF PHOTO: September, 1970			
NEGATIVE FILED AT: Arizona State Parks Office			
4. IDENTIFICATION			
DESCRIBE VIEW, DIRECTION, ETC.			
Seen is the Commanding Officer's Quarters, Ft. Verde. View is towards the north. Shown is the front and side of the building.			



HABS



STANISLAW STATE HISTORICAL SOCIETY

STANISLAW STATE HISTORICAL SOCIETY

STANISLAW STATE HISTORICAL SOCIETY

STANISLAW STATE HISTORICAL SOCIETY

UNITED STATES DEPARTMENT OF THE INTERIOR
NATIONAL PARK SERVICE

NATIONAL REGISTER OF HISTORIC PLACES
PROPERTY PHOTOGRAPH FORM

(Type all entries - attach to or enclose with photograph)

STATE Arizona	
COUNTY Yavapai	
FOR NPS USE ONLY	
ENTRY NUMBER 11.10.04.0012	DATE 10/7/71

SEE INSTRUCTIONS

1. NAME			
COMMON: Fort Verde			
AND/OR HISTORIC: Camp Verde			
2. LOCATION			
STREET AND NUMBER:			
CITY OR TOWN: Camp Verde			
STATE: Arizona	CODE 04	COUNTY: Yavapai	CODE 025
3. PHOTO REFERENCE			
PHOTO CREDIT: Robert Fink, Arizona State Parks Board			
DATE OF PHOTO: September, 1970			
NEGATIVE FILED AT: Arizona State Parks Office			
4. IDENTIFICATION			
DESCRIBE VIEW, DIRECTION, ETC. Detail of south-west corner of the Commanding Officer's Quarters, Ft. Verde State Historic Park			





UNITED STATES DEPARTMENT OF THE INTERIOR
NATIONAL PARK SERVICE


NATIONAL REGISTER OF HISTORIC PLACES
PROPERTY PHOTOGRAPH FORM

(Type all entries - attach to or enclose with photograph)

STATE Arizona	
COUNTY Yavapai	
FOR NPS USE ONLY	
ENTRY NUMBER 7110.04.0012	DATE 10/2/71

SEE INSTRUCTIONS

1. NAME			
COMMON: Fort Verde			
AND/OR HISTORIC: Camp Verde			
2. LOCATION			
STREET AND NUMBER:			
CITY OR TOWN: Camp Verde			
STATE: Arizona	CODE 04	COUNTY: Yavapai	CODE 025
3. PHOTO REFERENCE			
PHOTO CREDIT: Robert Fink, Arizona State Parks Board			
DATE OF PHOTO: September, 1970			
NEGATIVE FILED AT: Arizona State Parks Office, Phoenix			
4. IDENTIFICATION			
DESCRIBE VIEW, DIRECTION, ETC. Seen is the Officers' Quarters. The view is to the north and shows the south wall of the rear wing.			





SEE INSTRUCTIONS

UNITED STATES DEPARTMENT OF THE INTERIOR
NATIONAL PARK SERVICE

NATIONAL REGISTER OF HISTORIC PLACES
PROPERTY PHOTOGRAPH FORM

(Type all entries - attach to or enclose with photograph)

STATE Arizona		ENTRY NUMBER 71050410012		DATE 10/7/71
COUNTY Yavapai		FOR NPS USE ONLY		
1. NAME COMMON: Fort Verde AND/OR HISTORIC: Camp Verde				
2. LOCATION STREET AND NUMBER: CITY OR TOWN: Camp Verde STATE: Arizona				
CODE 04	COUNTY: Yavapai	CODE 025	3. PHOTO REFERENCE PHOTO CREDIT: Robert Fink, Arizona State Parks Board DATE OF PHOTO: September, 1970 NEGATIVE FILED AT: Arizona State Parks Office, Phoenix	
4. IDENTIFICATION DESCRIBE VIEW, DIRECTION, ETC. View is to the Southeast. Seen is one of the Officers' Quarters of Fort Verde. The building is now a private residence.				





AZ 1-1

UNITED STATES DEPARTMENT OF THE INTERIOR
NATIONAL PARK SERVICE

NATIONAL REGISTER OF HISTORIC PLACES
PROPERTY PHOTOGRAPH FORM

(Type all entries - attach to or enclose with photograph)

STATE Arizona	
COUNTY Yavapai	
FOR NPS USE ONLY	
ENTRY NUMBER 71.10.04.0012	DATE 10/7/71

SEE INSTRUCTIONS

1. NAME

COMMON: Fort Verde

AND/OR HISTORIC: Camp Verde; Camp Lincoln

2. LOCATION

STREET AND NUMBER:

CITY OR TOWN:

Camp Verde

STATE:

Arizona

CODE COUNTY:

04 Yavapai

CODE
025

3. PHOTO REFERENCE

PHOTO CREDIT: Arizona State Parks -- Wallace Vegors


DATE OF PHOTO: 1970

NEGATIVE FILED AT: Arizona State Parks Office, Phoenix

4. IDENTIFICATION

DESCRIBE VIEW, DIRECTION, ETC.

View is towards the northeast. Seen is the commanding officer's house.




PROPERTY OF THE NATIONAL REGISTER



SEE INSTRUCTIONS

UNITED STATES DEPARTMENT OF THE INTERIOR
NATIONAL PARK SERVICE
**NATIONAL REGISTER OF HISTORIC PLACES
PROPERTY PHOTOGRAPH FORM**

(Type all entries - attach to or enclose with photograph)



1. NAME		STATE	
COMMON:	Fort Verde	Arizona	
AND/OR HISTORIC:	Camp Verde	COUNTY:	Yavapai
2. LOCATION			
STREET AND NUMBER:			
CITY OR TOWN:			
Camp Verde			
STATE:		CODE	COUNTY:
Arizona		04	Yavapai
3. PHOTO REFERENCE			
PHOTO CREDIT: Robert Fink, Arizona State Parks Board			
DATE OF PHOTO: September, 1970			
NEGATIVE FILED AT:			
Arizona State Parks Office, Phoenix, Arizona			
4. IDENTIFICATION			
DESCRIBE VIEW, DIRECTION, ETC.			
View of west end of Ft. Verde office building.			

ENTRY NUMBER	DATE
71-04,0013	10/7/71



UNITED STATES DEPARTMENT OF THE INTERIOR
NATIONAL LAND SERVICE

NATIONAL REGISTER OF HISTORIC PLACES
PROPERTY PHOTOGRAPH FORM

(Type all entries - attach to or enclose with photograph)

STATE	Arizona
COUNTY	Yavapai
FOR NPS USE ONLY	
ENTRY NUMBER	107171
DATE	10/17/71

1. NAME

COMMON: Fort Verde
AND/OR HISTORIC: Camp Verde

2. LOCATION

STREET AND NUMBER:

CITY OR TOWN:

Camp Verde

STATE:

Arizona

CODE

04

COUNTY:

Yavapai

CODE

025

3. PHOTO REFERENCE

PHOTO CREDIT: Robert Fink, Arizona State Parks Board

DATE OF PHOTO: September, 1970


NEGATIVE FILED AT: Arizona State Parks Office, Phoenix, Arizona

4. IDENTIFICATION

DESCRIBE VIEW, DIRECTION, ETC.

Interior view of one room of the office building, now a museum and recently placed under the State Parks Board.
Note adobe brick and mortar construction.

S E E I N S T R U C T I O N S





UNITED STATES DEPARTMENT OF THE INTERIOR
NATIONAL PARK SERVICE

NATIONAL REGISTER OF HISTORIC PLACES
PROPERTY PHOTOGRAPH FORM

(Type all entries - attach to or enclose with photograph)

STATE	Arizona
COUNTY	Yavapai
FOR NPS USE ONLY	
ENTRY NUMBER	
DATE	10/27/77
RECEIVED AUG 12 1977 NATIONAL REGISTER	
1. NAME	
COMMON:	Fort Verde
AND/OR HISTORIC:	Camp Verde; Camp Lincoln
2. LOCATION	
STREET AND NUMBER:	
CITY OR TOWN:	
Camp Verde	
STATE:	
Arizona	
3. PHOTO REFERENCE	
PHOTO CREDIT:	Arizona State Parks -- Wallace Vegors
DATE OF PHOTO:	1970
NEGATIVE FILED AT:	Arizona State Parks Office, Phoenix
4. IDENTIFICATION	
DESCRIBE VIEW, DIRECTION, ETC.	View is towards the southeast. Seen is the Fort "office which is now the museum.

S E F I N S T R U C T I O N S



UNITED STATES DEPARTMENT OF THE INTERIOR
NATIONAL PARK SERVICE

NATIONAL REGISTER OF HISTORIC PLACES
PROPERTY PHOTOGRAPH FORM

(Type all entries - attach to or enclose with photograph)


STATE	Arizona		
COUNTY	Yavapai		
FOR NPS USE ONLY		ENTRY NUMBER	DATE
		7110.04.0012	10/7/71

1. NAME
 COMMON: Fort Verde (State Historic Park)
 AND/OR HISTORIC: Camp Verde

2. LOCATION
 STREET AND NUMBER:
 CITY OR TOWN:
 Camp Verde
 STATE:
 Arizona

3. PHOTO REFERENCE
 PHOTO CREDIT: Robert Fink, Arizona State Parks Board
 DATE OF PHOTO: September, 1970
 NEGATIVE FILED AT:
 Arizona State Parks Office

4. IDENTIFICATION
 DESCRIBE VIEW, DIRECTION, ETC.
 Shown is the front (north) facade of the Office building, Ft. Verde. The building now houses a museum and is part of the soon to be dedicated Ft. Verde State Historic Park



S E E I N S T R U C T I O N S