



UNITED STATES DEPARTMENT OF THE INTERIOR  
NATIONAL PARK SERVICE

NATIONAL REGISTER OF HISTORIC PLACES

PROPERTY PHOTOGRAPH FORM

(Type all entries - attach to or enclose with photographs)

STATE <b>TENNESSEE</b>	
COUNTY <b>KNOX</b>	
FOR NPS USE ONLY	
ENTRY NUMBER <b>69-1291-0004</b>	DATE <b>12/23/69</b>



SEE INSTRUCTIONS

1. NAME

COMMON: **RAMSEY HOUSE**

AND/OR HISTORIC:

2. LOCATION

STREET AND NUMBER:

**THORNGROVE PIKE**

CITY OR TOWN:

**KNOXVILLE**

STATE:

**TENNESSEE**

CODE

**41**

COUNTY:

**KNOX**

CODE

**93**

3. PHOTO REFERENCE

PHOTO CREDIT: **STEVE LAWRENCE**

DATE OF PHOTO: **JULY 19, 1969**

NEGATIVE FILED AT:

**TENNESSEE HISTORICAL COMMISSION**

4. IDENTIFICATION

DESCRIBE VIEW, DIRECTION, ETC.

**A REAR VIEW OF THE HOUSE LOOKING ACROSS THE FORMAL GARDEN FROM THE NORTH.**

#1




UNITED STATES DEPARTMENT OF THE INTERIOR  
NATIONAL PARK SERVICE

NATIONAL REGISTER OF HISTORIC PLACES

PROPERTY PHOTOGRAPH FORM

(Type all entries - attach to or enclose with photograph)

STATE <b>TENNESSEE</b>	
COUNTY <b>KNOX</b>	
FOR NPS USE ONLY	
ENTRY NUMBER <b>69-12-41-0004</b>	DATE <b>12/23/69</b>



1. NAME

COMMON: **RAMSEY HOUSE**

AND/OR HISTORIC: **SWANN POND**

2. LOCATION

STREET AND NUMBER:

**THORNGROVE ROAD**

CITY OR TOWN:

**KNOXVILLE**

STATE:

**TENNESSEE**

CODE

**41**

COUNTY:

**RUTHERFORD**

CODE

**093**

3. PHOTO REFERENCE

PHOTO CREDIT: **STEVE LAWRENCE**

DATE OF PHOTO: **JULY 19, 1969**

NEGATIVE FILED AT:

**TENNESSEE HISTORICAL COMMISSION**

4. IDENTIFICATION

DESCRIBE VIEW, DIRECTION, ETC.

**THIS PICTURE SHOWS A CLOSE-UP OF THE CORNICE OF THE  
RAMSEY HOUSE.**

*47*

SEE INSTRUCTIONS



UNITED STATES DEPARTMENT OF THE INTERIOR  
NATIONAL PARK SERVICE

NATIONAL REGISTER OF HISTORIC PLACES

PROPERTY PHOTOGRAPH FORM

(Type all entries - attach to or enclose with photograph)

STATE  
TENNESSEE

COUNTY  
KNOX


FOR NPS USE ONLY

ENTRY NUMBER

DATE

69.12.4.004

12/23/69



SEE INSTRUCTIONS

1. NAME

COMMON: RAMSEY HOUSE

AND/OR HISTORIC:

2. LOCATION

STREET AND NUMBER:

THORNGROVE PIKE

CITY OR TOWN:

KNOXVILLE

STATE:

TENNESSEE

CODE

41

COUNTY:

KNOX

CODE

93

3. PHOTO REFERENCE

PHOTO CREDIT: STEVE LAWRENCE

DATE OF PHOTO: JULY 19, 1969

NEGATIVE FILED AT:


TENNESSEE HISTORICAL COMMISSION

4. IDENTIFICATION

DESCRIBE VIEW, DIRECTION, ETC.

A EASTERN VIEW OF THE HOUSE SHOWING THE CHIMNEYS, WINDOWS,  
AND STONEMWORK IN THE HOUSE.

#3




UNITED STATES DEPARTMENT OF THE INTERIOR  
NATIONAL PARK SERVICE

NATIONAL REGISTER OF HISTORIC PLACES

PROPERTY PHOTOGRAPH FORM

(Type all entries - attach to or enclose with photograph)

STATE TENN.	
COUNTY KNOX	
FOR NPS USE ONLY	
ENTRY NUMBER 69-12-41-0004	DATE 7/23/69



1. NAME

COMMON: RAMSEY HOUSE

AND/OR HISTORIC:

2. LOCATION

STREET AND NUMBER:

THORNGROVE PIKE

CITY OR TOWN:

KNOXVILLE

STATE:

TENN.

CODE

41

COUNTY:

KNOX

CODE

093

3. PHOTO REFERENCE

PHOTO CREDIT: STEVE LAWRENCE

DATE OF PHOTO: JULY 19, 1969

NEGATIVE FILED AT:

TENNESSEE HISTORICAL COMMISSION

4. IDENTIFICATION

DESCRIBE VIEW, DIRECTION, ETC.

THE HOUSE FACING SOUTH IS PICTURED HERE.

#4

SEE INSTRUCTIONS