


**United States Department of the Interior
National Park Service**

**National Register of Historic Places
Inventory—Nomination Form**



Continuation sheet

Item number 8

Page 9

1. Name

Pony Historic District

2. Location

Area encompassing Pony, Montana, and adjacent areas

3. Classification

district; private ownership; public acquisition n/a;
occupied; yes, restricted access; commercial, educational,
private residence, religious use.

4. Owner of Property

Multiple Ownership

5. Location of Legal Description

Madison County Courthouse, Virginia City, Montana

6. Representation in Existing Surveys

Pony Historic Resource Survey; not determined eligible; 1985;
local; Montana Historic Preservation Office, Helena, Montana

7. Description

good; altered; original site

The Pony Historic District is largely comprised of buildings and structures erected during the town's period of significance, 1876-1910. Pony's architecture is typical of many small mining towns in Montana. The town contains a variety of buildings and structures, including commercial, public, residential, religious and industrial. Most exhibit characteristics of vernacular styling. Several residences are outstanding examples of the Queen Anne type.

Commercial buildings are concentrated along Broadway Street. Examples include the Pony Hotel (1903), the Isdell Mercantile Company (ca. 1895-1899), the Pony Bar (ca. 1880-1895), and the Morris State Bank (1902). Typical details include parapets, large display windows, simple rectangular shape corresponding to lot size, and recessed entries. Older buildings such as the Pony Bar are generally of wood frame construction with horizontal siding

**United States Department of the Interior
National Park Service**

**National Register of Historic Places
Inventory—Nomination Form**

For NPS use only

received

date entered

Continuation sheet

Item number 8

Page 10


and a false front. Most commercial buildings, however, feature brick veneer and brick-bearing wall construction. One structure, the Isdell Mercantile Company, features walls constructed of stone with a brick front, probably an indication of the difficulty and expense of building with brick in Pony prior to about 1900. A few of the buildings designed by architects exhibit Neo-Classical elements. The most notable is the Morris State Bank. Although it served public functions, because of its design and location the Fraternity Hall (1900) can be categorized as a commercial building.

Public buildings vary. Probably the most outstanding public building is the Pony School (1902), an imposing two story brick structure. As with the bank, the school was designed by a professional architect, and exhibits some Neo-Classical ornamentation. The Pony Jail (1900) features thick stone walls and low, squat massing.

Pony's residences are situated throughout the Original Townsite and the additions. These include a variety of types, ranging from small wood frame houses to large dwellings, some with brick veneers. Nearly all have elements of the Queen Anne style, most predominantly ornamented porches and gable ends shingled in a variety of patterns. Examples of small homes include the Box family residence and the dwelling on the corner of Jefferson and Isdell streets (ca. 1900). In Pony's Schmaulhausen addition the predominant residences feature a four-sided square or rectangular shape topped by a hipped roof. In nearby Butte, another mining town, such houses are termed "worker's cottages." Mid-sized dwellings with a brick veneer include the Crews residence (1901) and the Schreiner residence (1900-1901). Large dwellings include the Isdell home (ca.1876), two of the Morris Houses (1902 and ca. 1877-1895) and the Adkins (1900-1902), Carmin (ca.1898-1899), and Reel (1902) residences. The latter three are outstanding examples of the Queen Anne style, and feature such characteristics as irregular massing, polygonal bays, elaborate ornamentation, textured wall surfaces, and turrets. Large houses built around the turn of the century or later are of frame construction with brick veneers.

**United States Department of the Interior
National Park Service**

**National Register of Historic Places
Inventory—Nomination Form**



Continuation sheet

Item number 8

Page 11

Pony also contains two churches, the Presbyterian (ca. 1894-1896) and the Episcopal (ca. 1907-1908). Although the Presbyterian church is built of wood and the Episcopal of pressed concrete block, both are distinguished by elements of the Gothic style, most notably large pointed-arch windows.

Industrial buildings in Pony are varied. All of these are in some way related to mining and milling. The most outstanding group are the structures at the Hundred Stamp millsite. Buildings at this site include a large, two story brick office building, a stone foundation for a hundred stamp mill, and a small wood frame hydroelectric generating plant with a Pelton wheel in place (all built ca.1900). Other industrial buildings in Pony include the Morris-Elling Mill (1883) as well as some other small buildings and structures.

Non-contributing buildings within the boundaries of the historic district include a variety of modern frame and log houses, mobile homes, and compromised historic buildings, mostly commercial and residential. Although these buildings are readily apparent, they do not greatly detract from the character and integrity of the district as a whole. Contributing buildings predominate, and these are of such integrity that the dominant visual appearance of the district continues to be that of a turn-of-the-century Montana mining town.

SEE ATTACHED BUILDING LIST


8. Significance

1876-1910; architecture, commerce, industry,
politics/government

The built environment of Pony is historically and architecturally significant because it contains buildings and structures which depict the commercial, industrial, governmental, as well as architectural aspects of a small Montana mining town during the late 19th and early 20th centuries (1875-1910). For example, Pony has a variety of commercial buildings, such as a bank, a hotel, an office building, a store, and a boarding hall, which depict the evolution of the town's commercial life from earlier, less affluent stages, to later years when the community thrived on a booming mining economy. Governmental structures--a school and jail--also reflect this trend, particularly

**United States Department of the Interior
National Park Service**

**National Register of Historic Places
Inventory—Nomination Form**



Continuation sheet

Item number 8

Page 12

during the early years of the 1900s, when Pony reached its peak as a mining center. Industrial structures, especially stamp mills and other mining-related buildings, depict the town's mining history. Mining developments were directly related to Pony's economic fortunes. Pony's architecture demonstrates the town's evolution as well. Generally, early buildings were of simple log or frame construction; few were of brick. Later buildings, however, were more sophisticated, with stone foundations and brick walls. Styles, too, were eventually more sophisticated in later years. The town contains several examples of Queen Anne dwellings, and some of the larger commercial and governmental buildings feature characteristics of Neo-Classicism.

9. Major Bibliographical References

SEE SECTION 9 OF COVER FORM

10. Geographical Data

Acreage: 192.02 acres

Quadrangle: Harrison, Montana

Quad scale: 1:62,500


UTMs

All Zone 12

- A. E--429700; N--5056300
- B. E--429700; N--5056200
- C. E--429500; N--5056100
- D. E--429500; N--5055400
- E. E--430550; N--5055800
- F. E--430550; N--5056150
- G. E--430800; N--5056350
- H. E--430800; N--5056500
- I. E--430650; N--5056500
- J. E--430600; N--5056400
- K. E--430600; N--5056800
- L. E--430300; N--5056800
- M. E--430300; N--5056500

**United States Department of the Interior
National Park Service**

**National Register of Historic Places
Inventory—Nomination Form**



Continuation sheet

Item number 8

Page 13


- N. E--430400; N--5056500
- O. E--430400; N--5056300
- P. E--430100; N--5056300
- Q. E--430100; N--5056400

Verbal boundary description and justification

Beginning at a point between the 5640' and 5680' contour lines northwest of Pony's Eldorado Addition (UTMs Point A: Zone 12, E--429700, N--5056300), proceed south approximately 300 feet to a point on the 5670' contour; then follow said contour due west approximately 1600 feet to a point on the contour approximately 1300 feet directly north of North Willow Creek; then proceed directly south approximately 2000 feet to the opposite side of the gulch created by North Willow Creek to a point on the 5760' contour; then follow this contour approximately one mile due east to a point on the contour 1485' directly south of the intersection of Madison and East Streets in the Pony townsite; then proceed north approximately 1,155 feet to a point in the middle of East Street at the intersection of East and Butler Streets in Pony; then proceed northeast 1,200 feet along the south-facing edge of the "triangle lot" in the Schmaulhausen Addition at the Corner of Robley Ave. and the Pony-Harrison Road; then proceed north along the east edge of blocks 6 & 9 (Schmaulhausen Addition) facing Robley Ave., to a point on the northeast corner of the same block 9 at the intersection of Robley Ave. and Delora Streets; then proceed west along Delora to a point on the east bank of North Willow Creek at its intersection with Delora Street; then proceed south (upstream) along North Willow Creek to a point on the east edge of East Street, at its intersection with North Willow Creek; then proceed north along the east edge of East Street to a point at the northeast corner of block 2, Clark and Duncan Addition; then proceed west along the north edge of the Clark and Duncan Addition to a point corresponding to the north end of the dividing line between lots 5 & 6 of block 1, Clark and Duncan Addition; then proceed south between the lots, on the dividing line, and continue south on Getchel Street to a point in the middle of the intersection of Getchel and Isdell Streets; then proceed east on Isdell Street to a point in the middle of the intersection of Pattee and Isdell Streets; then proceed south on Pattee to a point in the middle of Madison Street, just beyond the intersection of the two streets; then proceed west on Madison Street to a point in the middle of Madison Street where Quartz Street intersects with Madison Street; then proceed north on Quartz Street to a point

**United States Department of the Interior
National Park Service**

**National Register of Historic Places
Inventory—Nomination Form**



Continuation sheet

Item number 8

Page 14

on the north edge of the Eldorado Addition; then proceed west along the edge of the Eldorado Addition to the point of beginning.

The boundary of the Pony Historic District encompasses those areas within the Pony Townsite and adjacent areas, primarily the W.W. Morris Residential complex and the Hundred Stamp Millsite, which have a predominance of structures which are of primary significance or which contribute to the significance of the Pony Historic District as evaluated by the 1985 inventory of Pony. The Pony Historic District includes commercial, residential, public, and industrial buildings which depict the history of the town during its mining era.

**United States Department of the Interior
National Park Service**

**National Register of Historic Places
Inventory—Nomination Form**

For NPS use only

received

date entered

Continuation sheet

Item number 8

Page 15

Pony Historic District
List of Properties

Key:

C = Contributing

NC = Non-contributing

(#, location, date, status, description, photo)

- I1. Millsite Addition, 1883, C, coursed rubble stone stamp mill (Morris-Elling Mill), photo 18
- I2. Reel Street, block 8, lot 11, Original Townsite, ca. 1908, C, brick and concrete assay oven (Pony Assay Office)
- I3. Millsite Addition, 1909, C, concrete power plant foundation (Pony Electric Light Co.)
- I4. Broadway Street, Millsite Addition, 1909, C, power plant forebay (Pony Elec. Light Co.)
- I8. @ $\frac{1}{4}$ mile west of Pony on North Willow Creek, 1901, C, wood frame hydroelectric plant (Jeanette Mining and Milling Company), photo 32
- I9. @ $\frac{1}{4}$ mile west of Pony, south of North Willow Creek, 1901, C, coursed rubble foundation for stamp mill (Jeanette Mining and Milling Co.), photo 34
- I10. @ $\frac{1}{4}$ mile west of Pony, south of North Willow Creek, 1901, C, quarry site for foundation of stamp mill, photo 35
- G1. Broadway and Pony Streets, block 9, lots 6-9, Original Townsite, 1902, C, two story brick bank building (Morris State Bank), with Neo-Classical elements, photo 22
- G2. Broadway and Centennial Streets, block 15, lots 9 & 10, Original Townsite, 1900, C, two story brick commercial building (Fraternity Hall), photo 21
- G3. county road, @ $\frac{1}{4}$ mile west of Pony, 1901, C, 2 $\frac{1}{2}$ story brick office (Jeanette Mining and Milling Co.), photo 33
- G4. Main Street, block 23, lots 4-5, Original Townsite, ca.1894-96, C, wood frame, Stick, church building (Presbyterian Church), photo 19
- G5. Madison and Jefferson Streets, block 37, lots 1-4, Original Townsite, ca. 1908, C, pressed concrete block church (St. John's Episcopal) with Gothic details, photo 20
- G6. Broadway Street, block 14, W. $\frac{1}{2}$ lot 16, lots 17-18, E. 34' lot 19, Original Townsite, ca.1885-1899, C, one story, coursed rubble and brick commercial building (Isdell Mercantile Co. Store), photo 23
- G7. Broadway Street, block 20, lots 20-22, Original Townsite, ca.1903, C, two story, wood frame, brick veneer, commercial building (Pony Hotel)
- G8. Broadway and Centennial Streets, block 21, lot 1, Original Townsite, ca.1880-1895, C, two story, wood frame, false-front commercial building
- G9. Broadway Street, block 21, lot 2, Original Townsite, Prior to 1900, C, wood frame, one story commercial building
- G10. Main, Centennial and Willow Streets, block 17, lots 6-16, Original Townsite, 1905, NC, one story, wood frame residence (formerly a church)
- G11. Broadway Street, block 21, lot 3, Original Townsite, 1901, C, brick commercial building (Schreiner's store)
- G12. Broadway Street, block 20, lot 28, Original Townsite, 1900, NC, wood frame, one story commercial bldg.
- G13. Broadway Street, block 20, lot 27, Original Townsite, 1900, NC, wood frame, one story commercial building
- G14. Broadway Street, block 20, lot 27, Original Townsite, 1900, NC, one story, wood frame commercial building
- G15. Broadway Street, block 20, lot 26, Original Townsite, 1939, NC, one story, wood frame commercial garage

**United States Department of the Interior
National Park Service**

**National Register of Historic Places
Inventory—Nomination Form**

For NPS use only

received

date entered

Continuation sheet

Item number 8


Page 16

Pony Historic District Building List cont'd.

- G16. Madison and Reel Streets, block 38, lot 10, Original Townsite, 1939, NC, one story wood frame commercial garage
- G17. Broadway Street, block 14, lots 11-13, Original Townsite, 1939, NC, two story wood frame with stucco (Parsnick's Garage)
- G18. Reel, Hanley, Jefferson & Isdell Streets, block 36, Original Townsite, 1902, C, two story brick school building with Neo-Classical elements (Pony School), photo 24
- G19. Reel, Hanley, Jefferson & Isdell Streets, block 36, Original Townsite, ca.1920, NC, two story brick and tile gymnasium (Pony School Gym)
- G20. Madison, Centennial, and Mood Streets, block 19, lots 2-3, Original Townsite, 1900, C, one story rubble jailhouse (Pony Jail), photo 25
- R1. county road just west of Pony townsite, ca.1877-1882, C, one story log building (W.W. Morris Residence), photo 14
- R2. county road just west of Pony townsite, ca.1877-1895, C, two story sheathed log building (W.W. Morris residence), photo 3
- R3. county road just west of Pony townsite, 1902, C, two story wood frame with brick veneer dwelling (W.W. Morris residence), photo 2
- R4. county road just west of Pony townsite, ca.1902, C, one story wood frame dwelling (W.W. Morris residence), see photo 29 for a view of the W.W. Morris residential complex
- R5. county road just west of Pony townsite, 1902, C, wood frame barn (W.W. Morris Residence), photo 16
- R6. county road just west of Pony townsite, unknown, NC, wood frame outbuilding (W.W. Morris residence)
- R7. Broadway Street, block 21, lots 4-11,15, Original Townsite, ca. 1876, addition ca. 1895-1899, C, two story wood frame dwelling (Isdell residence), photo 7
- R8. Main Street, block 23, lots 6-7, Original Townsite, 1900-1902, C, 1 1/2 story Queen Anne dwelling (Adkins residence), photo 1
- R9. Main Street, block 23, lots 2-3, Original Townsite, ca.1900-1901, C, 1 1/2 story dwelling, wood frame with brick veneer, some Queen Anne details (Schreiner house)
- R10. Center Street, block 16, lots 6-8, Original Townsite, 1901, C, 1 1/2 story wood frame dwelling with brick veneer, some Queen Anne details (Crews house)

**United States Department of the Interior
National Park Service**

**National Register of Historic Places
Inventory—Nomination Form**



Continuation sheet

Item number 8

Page 17

- R10.1 Center, Centennial, and Main Streets, block 16, E. 1/2 lot 9, lot 10, Original Townsite, 1901-1902, C, one story dwelling with wood frame and brick veneer
- R11. Main Street, block 22, lots 10-16, ca.1875-1902, C, wood frame barn (Isdell residence)
- R12. Main Street, block 23, lots 6-7, ca. 1900-1902, C, one story wood frame combination wash/coal/out house (Adkins Residence)
- R13. Center and Main Streets, block 22, lots 3-4, Original Townsite, After 1910, NC, one story wood frame garage
- R14. Madison Street, block 1, lots 6-12 & E 29' of lot 5, Schmaulhausen Addition, ca.1890-1900, C, two story wood frame dwelling (W.W. Morris Jr. residence), photo 8
- R15. Madison Street, block 1, lots 6-12 and E 29' of lot 5, Schmaulhausen Addition, ca. 1900, C, wood frame livery stable, photo 17
- R16. Ann & Beatrice Streets, block 2, lots 14-16, Schmaulhausen Addition, 1900, C, one story wood frame dwelling with some Queen Anne details, photo 13
- R17. Ann Street, block 2, lots 10-12, Schmaulhausen Addition, ca.1900, C, 1 1/2 story Queen Anne dwelling, wood frame w/. brick veneer
- R18. Ann and Beatrice Streets, block 6, lots 27-31, Schmaulhausen Addition, ca.1890-1900, C, one story wood frame residence, photo 12
- R19. Beatrice and Pearl Streets, block 9, lots 29-31, Schmaulhausen Addition, ca.1900-1903, C, 1 1/2 story wood frame residence
- R20. Pearl Street, block 9, lots 1-28, Schmaulhausen Addition, ca.1900-1903, C, 1 1/2 story wood frame dwelling
- R21. Pearl and Beatrice Streets, block 8, lots 15-16, Schmaulhausen Addition, ca. 1894-1900, C, 1 1/2 story wood frame dwelling with some Queen Anne details
- R22. Pearl Street, block 7, lots 5-8, Schmaulhausen Addition, ca. 1895-1902, C, one story wood frame dwelling
- R23. Ann Street, block 7, lots 21-27, Schmaulhausen Addition, ca. 1900, C, one story wood frame dwelling
- R24. Ann and East Streets, block 7, lots 28-29, Schmaulhausen Addition, ca. 1900, NC, one story wood frame dwelling
- R25. East Street, block 1, triangle lot, Schmaulhausen Addition, ca. 1899, C, 1 1/2 story wood frame dwelling with some Queen Anne detail

**United States Department of the Interior
National Park Service**

**National Register of Historic Places
Inventory—Nomination Form**

For NPS use only

received

date entered

Continuation sheet

Item number 8

Page 18

- R26. East Street, block 1, triangle lot, Schmaulhausen Addition, ca. 1875-1900, C, 1 1/2 story wood frame building, possible dwelling
- R27. Madison Street, block 1, lots 1-4, W.4' of lot 5, Schmaulhausen Addition, ca. 1896-1900, C, one story wood frame dwelling
- R28. Reel, Allen, and East Streets, block 42, lots 1-4, 15-18, Original Townsite, ca. 1900, C, one story wood frame dwelling
- R29. Reel and Allen Streets, block 42, lots 1-4, Original Townsite, ca.1904-1910, C, log barn
- R30. Butler and East Streets, block 42, lot 10, Original Townsite, Prior to 1910, C, one story log dwelling
- R31. East and Butler Streets, block 43, lots 17-18, Original Townsite, 1905, NC, one story wood frame dwelling
- R32. East Street, block 43, lots 10-16, Original Townsite, 1890, C, 1 1/2 story wood frame dwelling
- R33. Reel and Butler Streets, block 43, lot 1, Original Townsite, 1900, NC, one story wood frame with stucco dwelling
- R34. Reel Street, block 38, lot 11, Original Townsite, 1910, C, 1 1/2 story wood frame dwelling
- R35. Jefferson and Butler Streets, block 38, lots 1-3 and S.1/2 lot 4, Original Townsite, 1900, C, one story wood frame with some Queen Anne details
- R36. Jefferson Street, block 38, lots 4-7, Original Townsite, 1900, C, one story brick duplex dwelling
- R37. Center Street, block 15/16, lots 15-19, Original Townsite, Prior to 1910, C, one story wood frame residence
- R38. Center Street, block 15/16, lots 15-19, Original Townsite, unknown, NC, one story log cabin
- R39. Pony and Willow Streets, block 17, lots 18-20, Original Townsite, ca. 1900, NC, one story wood frame dwelling
- R40. Willow, Section, and Pony Streets, block 11, lots 1-3, Original Townsite, Prior to 1910, C, 1 1/2 story log dwelling
- R41. Main Street, block 10, lots 4-5, Original Townsite, ca.1880, C, one story log dwelling
- R42. Main and Pony Streets, block 10, lots 6-8, Original Townsite, 1900, C, one story wood frame dwelling
- R43. Broadway Street, block 9, lots 3-5, Original Townsite, ca. 1900, C, one story wood frame residential building
- R44. Main and Mallory Streets, Block 9, lots 11-14, Original Townsite, 1905, C, 1 1/2 story wood frame dwelling with some Queen Anne details

**United States Department of the Interior
National Park Service**

**National Register of Historic Places
Inventory—Nomination Form**

For NPS use only

received

date entered

Continuation sheet


Item number 8

Page 19

- R45. Broadway Street, 80x100 feet on Millsite Addition, ca. 1890-1910, C, 1 1/2 story Queen Anne residence
- R46. Broadway Street, Millsite Addition, lot 4, 1902, C, one story wood frame dwelling
- R47. Taft and Pony Streets, block 7, lot 7, Original Townsite, ca. 1900, C, 1 1/2 story wood frame dwelling
- R48. Taft Street, block 13, lots 2-7, 17-19, Original Townsite, 1895, C, 1 1/2 story wood frame dwelling
- R49. Pacific, Silver, and Madison Streets, block 1, lots 1-11, block 2, lots 1-18, tract A, Eldorado Addition, ca. 1900-1903, C, 1 1/2 story wood frame dwelling
- R50. Silver, Madison, and Gold Streets, block 3, lots 6-11, Eldorado Addition, ca.1875-1890, C, one story log dwelling
- R51. Silver, Madison and Gold Streets, block 3, lots 6-11, Eldorado Addition, ca.1902-1910, C, one story wood frame dwelling
- R52. Pony Street, block 7, lot 8-13, Original Townsite, ca. 1875-1910, C, one story Rocky Mountain log cabin
- R53. Taft, Pony, and Mood Street, block 13, lots 1 & 20, Original Townsite, recent construction, NC, one story wood frame dwelling
- R54. Silver, Placer, and Madison Streets, block 2, lots 1-16 and tract A, Eldorado Addition, Prior to 1910, C, one story log cabin
- R55. Mood and Pony Streets, block 8, lots 5-7, Original Townsite, ca. 1890-1900, C, one story wood frame dwelling
- R56. Mood Street, block 14, lots 6-9, Original Townsite, ca.1880, C, one story log building, photo 15
- R57. Mood and Broadway Streets, block 20, lots 3-8, 23-25, Original Townsite, Prior to 1910, C, one story log dwelling
- R58. Centennial and Mood Streets, block 20, lots 1-2, Original Townsite, unknown, NC, one story wood frame and stucco dwelling
- R59. Mood Street, block 20, lots 3-8, Original Townsite, recent construction, NC, one story concrete block building
- R60. Reel Street, block 37, lots 14-16, Original Townsite, ca.1890-1901, C, 1 1/2 story wood frame dwelling w/. some Queen Anne details
- R61. Reel Street, block 37, lots 5-9, 12-13, Original Townsite, ca. 1900-1904, C, one story wood frame dwelling with some Queen Anne detail
- R62. Reel Street, block 37, lots 5-9, 12-13, Original Townsite, ca.1900-1904, C, one story wood frame outbuilding

**United States Department of the Interior
National Park Service**

**National Register of Historic Places
Inventory—Nomination Form**



Continuation sheet


Item number 8

Page 20

- R63. Jefferson Street, block 37, lots 5-9, Original Townsite, Prior to 1910, C, one story log dwelling
- R64. Reel and Hanley Streets, block 37, lots 10-11, Original Townsite, ca.1895-1902, C, one story wood frame Queen Anne dwelling, photo 11
- R66. Pattee and Isdell Streets, block 33, lots 7-9, Original Townsite, ca.1900-1910, C, one story wood frame dwelling
- R67. Pattee and Isdell Streets, block 33, lots 7-9, Original Townsite, Prior to 1910, C, log barn
- R69. Getchel and Isdell Streets, block 28, E.1/2 of lots 1-7, Original Townsite, 1900, C, 1 1/2 story wood frame dwelling
- R71. Jefferson and Isdell Streets, block 35, lots 3-5, Original Townsite, ca.1880, NC, 1 1/2 story wood frame dwelling
- R72. Jefferson and Isdell Streets, block 34, lots 1-4, 17-18, Original Townsite, ca.1900, C, one story wood frame Queen Anne dwelling, photo 9
- R74. Isdell, Pattee, and Jefferson Streets, block 34, lots 1-4, 17-18, Original Townsite, ca.1900, C, one story wood frame dwelling or outbuilding
- R75. Jefferson Street, block 34, lot 16, Original Townsite, ca.1900, C, one story wood frame Queen Anne dwelling
- R76. Jefferson Street, block 34, lots 10-15, Original Townsite, ca.1900, C, one story wood frame dwelling with some Queen Anne details
- R77. Jefferson Street, block 34, lots 12-15, Original Townsite, ca.1900, C, wood frame barn
- R78. North Street, block 34, lots 10-15, Original Townsite, After 1910, NC, one story wood frame garage
- R79. North Street, block 1, lots 13-16, Clark and Duncan Addition, Prior to 1910, C, 1 1/2 story log dwelling
- R80. North Street, block 1, lots 13-16, 20-21, Clark and Duncan Addition, ca.1900, C, one story wood frame commercial building
- R81. North Street, block 1, lots 30-40, Clark and Duncan Addition, Prior to 1910, C, log barn
- R82. North Street, block 1, lots 30-40, Clark and Duncan Addition, Prior to 1910, C, oen story log building
- R83. North Street, block 1, lots 30-40, Clark and Duncan Addition, Prior to 1910, C, one story log building
- R84. Reel Street, block 46, lots 4-7, 7-10, Original Townsite, ca.1898-1899, C, two story wood frame brick veneer Queen Anne dwelling (Carmin house), photo 6

**United States Department of the Interior
National Park Service**

**National Register of Historic Places
Inventory—Nomination Form**



Continuation sheet

Item number 8

Page 21

- R85. Reel Street, block 46, lots 4-7, 10-15, Original Townsite, ca.1898-1899, C, one story frame combination wash/coal/outhouse
- R86. Reel Street, block 46, lots 4-7, 10-15, Original Townsite, ca.1898-1899, C, brick gashouse
- R87. Reel Street, block 46, lots 1-3, 16-18, Original Townsite, 1902, C, 1 1/2 story wood frame, brick veneer Queen Anne dwelling (Reel residence), photo 5
- R88. Reel Street, block 43, lots 1-3, 16-18, Original Townsite, 1902, C, one story wood frame combination coal/wash/out house
- R89. Reel and North Streets, block 35, lots 10-11, Original Townsite, ca.1900-1902, C, 1 1/2 story wood frame Queen Anne residence
- R90. Reel Street, block 35, lots 12-15, Original Townsite, ca.1895-1901, NC, 1 1/2 story wood frame dwelling
- R91. Reel and Isdell Streets, block 35, lots 16-18, Original Townsite, ca.1892-1896, C, one story wood frame dwelling
- R92. East Street, block 45, lots 13-16, Original Townsite, unknown, NC, wood frame barn
- R93. Reel Street, block 44, lots 8-9, Original Townsite, ca.1910, C, one story wood frame dwelling
- R94. Reel Street, block 44, lots 5-6, Original Townsite, ca.1890-1900, C, 1 1/2 story wood frame dwelling (Sundberg residence), photo 4
- R95. Reel Street, block 44, lots 3-4, Original Townsite, 1898, C, one story wood frame dwelling
- R96. Reel and Madison Streets, block 44, lots 1-2, Original Townsite, 1930s, NC, one story wood frame building
- R97. Madison and East Streets, block 44, lots 13-18, Original Townsite, ca.1895-1905, C, one story wood frame dwelling
- R98. East and Madison Streets, block 44, lots 13-18, Original Townsite, ca.1895-1905, C, one story wood frame outbuilding
- R99. Reel Street, block 43, lots 2-8, Original Townsite, Prior to 1910, C, one story log dwelling
- M1. Main Street, block 23, lots 11-13, Original Townsite, 1974, NC, one story mobile home
- M2. Broadway Street, block 15, lot 2, Original Townsite, recent construction, NC, concrete block garage
- M4. Mood Street, block 14, lots 6-9, Original Townsite, 1979, NC, steel garage
- M5. Ann and East Streets, block 2, lots 1-5, 1975, NC, one story mobile home

**United States Department of the Interior
National Park Service**

**National Register of Historic Places
Inventory—Nomination Form**

For NPS use only
received
date entered

Continuation sheet

Item number 8

Page 22

- M6. Reel Street, block 38, lots 12-15, Original Townsite, 1968, NC, mobile home
- M7. Reel Street, block 38, lots 12-15, Original Townsite, 1968, NC, concrete block garage
- M9. Reel Street, block 44, lots 5-6, Original Townsite, 1981, NC, one story log dwelling
- M10. Reel Street, block 43, lots 3-9, Original Townsite, 1978, NC, two story wood frame dwelling
- M11. East Street, block 42, lots 12-14, Original Townsite, 1980, NC, mobile home
- M12. East Street, tract, 85x100, SW corner of Schmaulhausen Addition, 1984-85, NC, one story wood frame dwelling
- M13. Reel and Hanley Streets, block 45, lot 1, Original Townsite, recent construction, NC, mobile home
- M15. Taft Street, block 13, lots 4-6, Original Townsite, recent construction, NC, one story wood frame dwelling
- M16. Broadway Street, block 14, lot 19, Original Townsite, recent construction, NC, mobile home
- M17. Mood and Centennial Streets, block 14, lots 4-10, Original Townsite, recent construction, NC, mobile home
- M18. Center and Pony Streets, block 16, lots 1-2, Original Townsite, unknown, NC, one story wood shed
- M19. Main Street, block 23, lots 9-10, Original Townsite, recent construction, NC, one story wood frame dwelling
- M20. Broadway Street, block 14, lot 17, Original Townsite, recent construction, NC, mobile home
- M21. Madison Street, block 2, lots 22-31, Schmaulhausen Addition, recent construction, NC, concrete block garage
- M22. Broadway Street, block 15, lots 20-23, E 1/2 lot 6, Original Townsite, recent construction, NC, one story wood frame building
- M23. Broadway Street, block 15, lots 7-8, Original Townsite, recent construction, NC, wood frame garage
- M24. Broadway Street, block 15, lots 7-8, Original Townsite, recent construction, NC, mobile home
- M25. Willow and Pony Streets, block 17, lots 17-20, Original Townsite, recent construction, NC, mobile home
- M26. Willow and Pony Streets, block 17, lots 17-20, Original Townsite, recent construction, NC, mobile home
- M27. Pony and Willow Streets, block 17, lots 17-20, Original Townsite, recent construction, NC, log building
- M28. Willow and Pony Streets, block 10, lots 9-10, Original Townsite, recent construction, NC, one story wood frame dwelling