



COPYRIGHT, 1911, REVIEW OF REVIEWS CO.

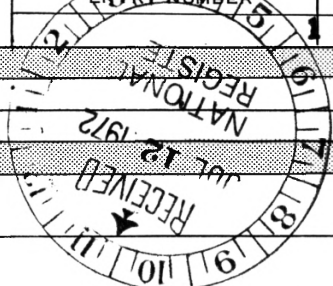
PROTECTION AGAINST THE "JAYHAWKERS" OF LOUISIANA

The lookout tower in the midst of this Federal cavalry camp in the northwest part of Baton Rouge, Louisiana, is a compliment to the "jayhawkers"—soldiers not affiliated with any command—and nondescript guerilla bands which infested this region along the banks of the Mississippi. Here the land is so level that lookout towers were built wherever a command stopped for more than a few hours. The soldiers found it safer also to clear away the brush and obstructing trees for several hundred yards on all sides of their camps, in order

NATIONAL REGISTER OF HISTORIC PLACES
PROPERTY PHOTOGRAPH FORM

(Type all entries - attach to or enclose with photograph)

| | |
|------------------|-------------|
| STATE | |
| COUNTY | |
| FOR NPS USE ONLY | |
| ENTRY NUMBER | DATE |
| 14 | 14 SEP 1972 |



SEE INSTRUCTIONS

1. NAME

COMMON: Potts House
AND/OR HISTORIC: Potts House

2. LOCATION

STREET AND NUMBER: 831 North Street
CITY OR TOWN: Baton Rouge
STATE: Louisiana
CODE 22 Parish: East Baton Rouge CODE 033

3. PHOTO REFERENCE

PHOTO CREDIT: Review of Reviews Co., Copyright, 1911
DATE OF PHOTO:
NEGATIVE FILED AT:

4. IDENTIFICATION

DESCRIBE VIEW, DIRECTION, ETC.
View of northeast side of Potts House in background



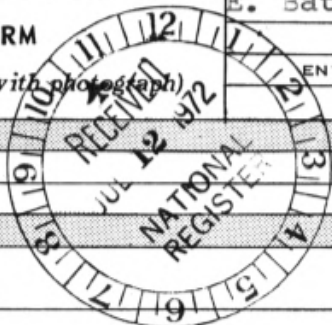


UNITED STATES DEPARTMENT OF THE INTERIOR
NATIONAL PARK SERVICE

NATIONAL REGISTER OF HISTORIC PLACES
PROPERTY PHOTOGRAPH FORM

(Type all entries - attach to or enclose with photograph)

| | |
|---------------------------------|---------------------|
| STATE Louisiana | |
| COUNTY E. Baton Rouge Parish | |
| FOR NPS USE ONLY | |
| ENTRY NUMBER 14 | DATE SEP 14 1972 |



SEE INSTRUCTIONS

1. NAME

COMMON: Potts House
AND/OR HISTORIC: Potts House

2. LOCATION

STREET AND NUMBER:
831 North Street

CITY OR TOWN:
Baton Rouge

| | | | |
|---------------------|------------|---|-------------|
| STATE: Louisiana | CODE 22 | COUNTY: parish: East Baton Rouge Parish | CODE 033 |
|---------------------|------------|---|-------------|

3. PHOTO REFERENCE

PHOTO CREDIT: Dr. Robert H. Potts, Jr.
DATE OF PHOTO: April and May 1972
NEGATIVE FILED AT: Tezcuco Plantation, Rt. 1, Convent, La, 70723

4. IDENTIFICATION

DESCRIBE VIEW, DIRECTION, ETC.
Front view facing North Street to the South
Side view, which is east side toward expressway and 9th Street



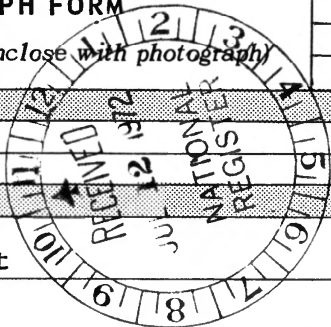
UNITED STATES DEPARTMENT OF THE INTERIOR
NATIONAL PARK SERVICE

NATIONAL REGISTER OF HISTORIC PLACES

PROPERTY PHOTOGRAPH FORM

(Type all entries - attach to or enclose with photograph)

| | |
|--|------|
| STATE Louisiana | |
| Acadia Parish East Baton Rouge | |
| FOR NPS USE ONLY | |
| ENTRY NUMBER 14 SEP 1972 | DATE |



SEE INSTRUCTIONS

1. NAME

COMMON: Potts House
AND/OR HISTORIC: Potts House

2. LOCATION

STREET AND NUMBER:
831 North Street
CITY OR TOWN:
Baton Rouge,

| | | | |
|---------------------|------------|--|-------------|
| STATE: Louisiana | CODE 22 | Acadia Parish East Baton Rouge | CODE 033 |
|---------------------|------------|--|-------------|

3. PHOTO REFERENCE

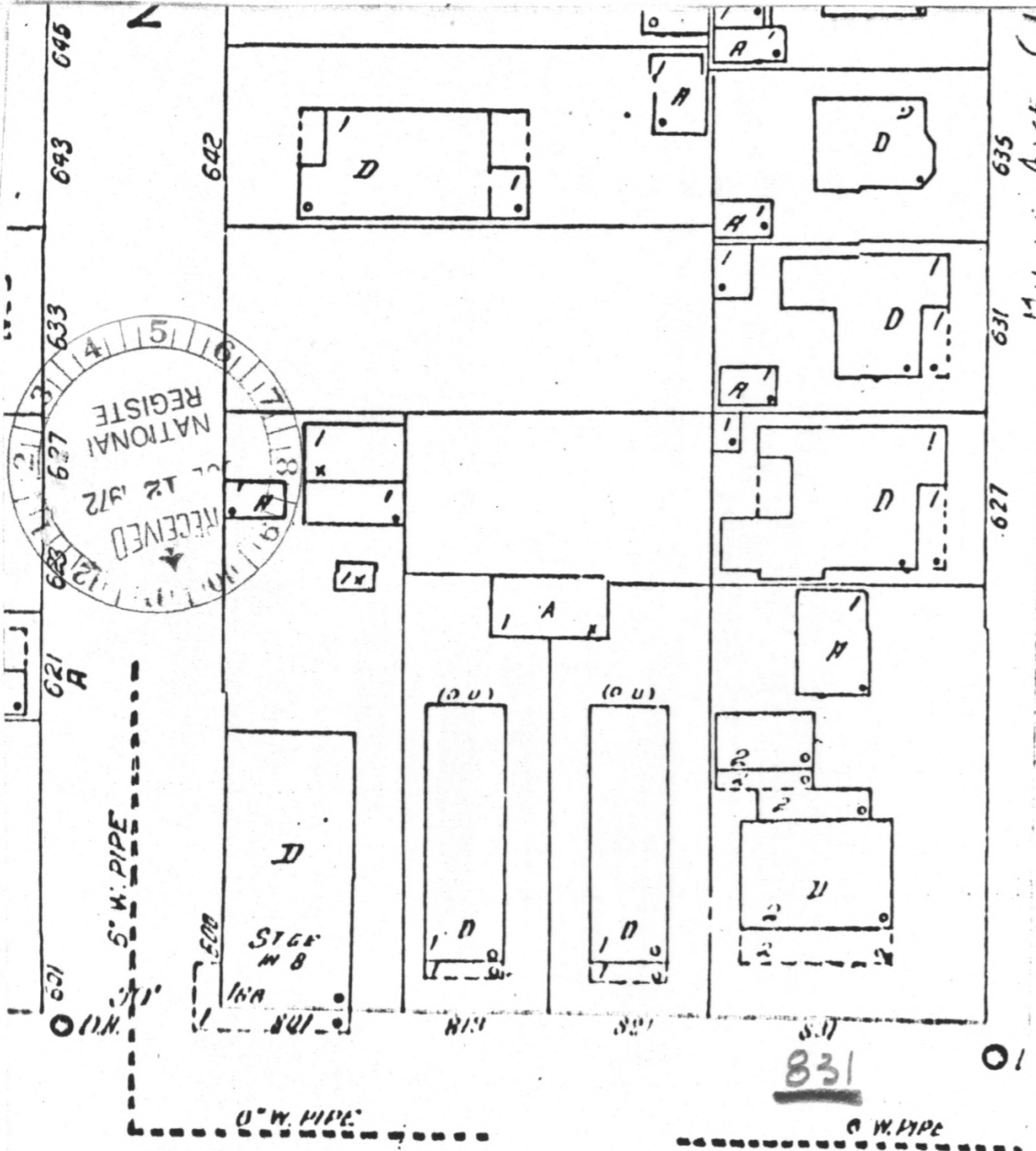
PHOTO CREDIT: Dr. Robert H. Potts, Jr.
DATE OF PHOTO: April and May 1972
NEGATIVE FILED AT:

Tezcuco Plantation, Rt. 1, Convent, La. 70723

4. IDENTIFICATION

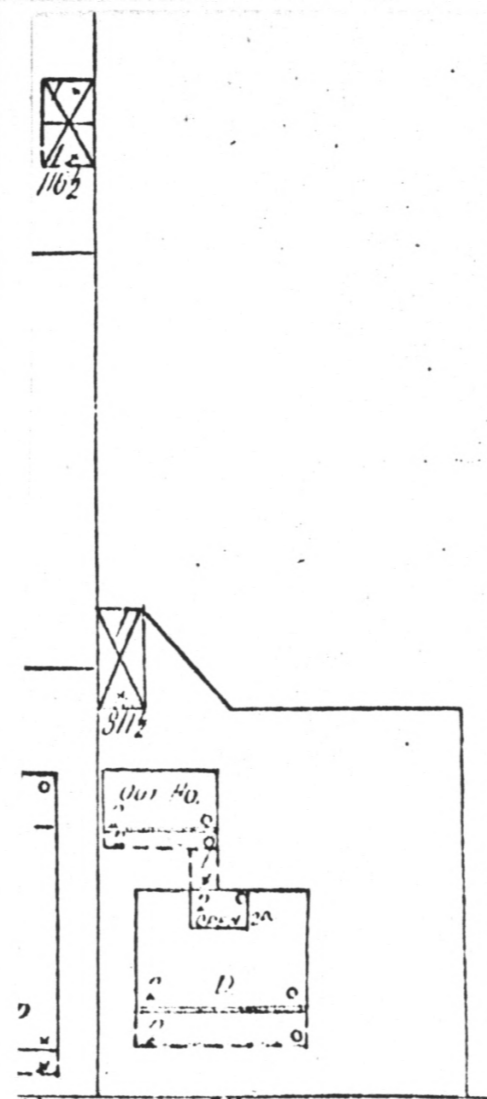
DESCRIBE VIEW, DIRECTION, ETC.

Side view, which is east side toward expressway and 9th Street



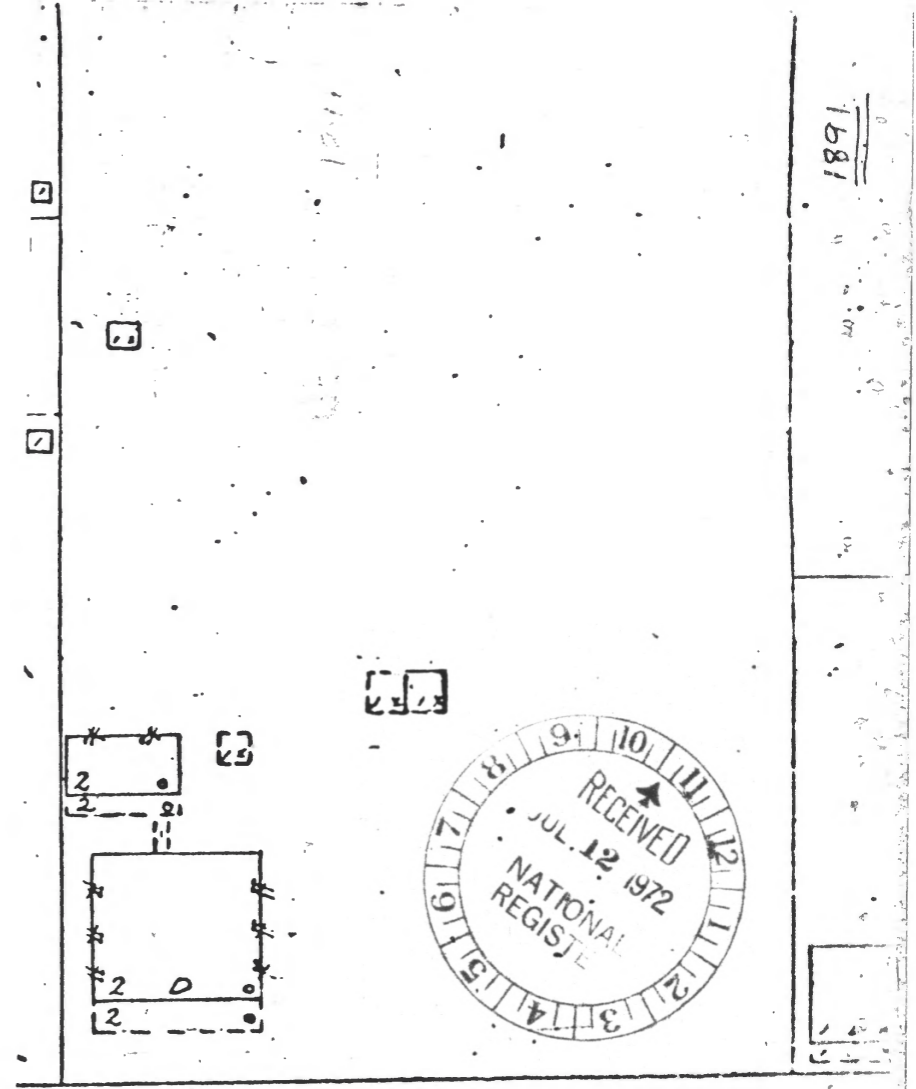
1923 (CORR. TO 1946) MAP# 10

SCALE: 1"=50'



1908 MAP# 7 JACKSON ST.
SCALE: 1"=50'

831
NOT ENVED



1891
Scale of Feet.
50 40 30 20 10 0 50 100
1"=50'


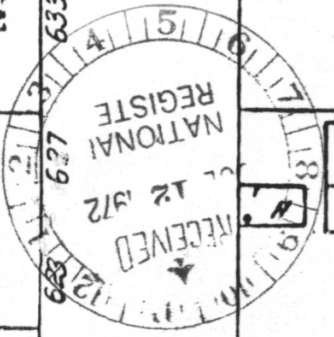
No 4 JACKSON ST.



NORTH

POTTS HOUSE
831 NORTH STREET
BATON ROUGE, LOUISIANA.

SOURCE: SANDBORN MAP CO.



1891



UNITED STATES DEPARTMENT OF THE INTERIOR
NATIONAL PARK SERVICE

**NATIONAL REGISTER OF HISTORIC PLACES
PROPERTY MAP FORM**

(Type all entries - attach to or enclose with map)

| | |
|------------------|------|
| STATE | |
| COUNTY | |
| FOR NPS USE ONLY | |
| ENTRY NUMBER | DATE |
| 14 SEP 72 | |

SEE INSTRUCTIONS

1. NAME

COMMON: Potts House
AND/OR HISTORIC:

2. LOCATION

STREET AND NUMBER:
831 North Street

CITY OR TOWN:
Baton Rouge

| | | | |
|---------------------|------------|-----------------------------|-------------|
| STATE: Louisiana | CODE 22 | COUNTY: East Baton Rouge | CODE 033 |
|---------------------|------------|-----------------------------|-------------|

3. MAP REFERENCE

SOURCE:
Sandborn Map Co.

SCALE: 1" = 50'

DATE: 1891, 1908, 1923 (corr. to 1946)

4. REQUIREMENTS

- TO BE INCLUDED ON ALL MAPS
1. Property boundaries where required.
 2. North arrow.
 3. Latitude and longitude reference.