1. OW RANCH CORRALS 22 MI
E. OF DECKER MT.

2. BIG HORN CNTY MT

3. PHOTO BY K. MICHELS JLF/AIA

4. 3.23.92

5. NEG. @ JLF ARCHITECTS
LIV. MT.

6. VIEW LOOKING S.SW



1. O W RANCH, WATER TROUGH SHED - 22 mi EAST OF DECKER MT.

2. BIG HORN CNTY MT.

3. PHOTO BY K. MICHELS JLF/AIA

4. 3.23.92

5. NEG. AT JLF ARCHITECTS LIV. MT.

6. VIEW LOOKING N - NE

1. O W RANCH, DETAIL OF COW BARN STRUCTURE. 22 mi E. OF DECKER, MT.

2. BIG HORN CNTY, MT

3. PHOTO BY K. MICHELS JLF/AIA

4. 3.23.92

5. NEG. AT JLF ARCHITECTS LIV. MT

6. VIEW LOOKING N - N.E

OW RANCH - Cow Barn and Loading Ramp
Corral Outhouse at far left
DECKER, MONTANA
BIG HORN COUNTY

PHOTO BY KIRK MICHELS
3-23-92

Negative at Jonathan L. Foote
Livingston, Montana

View looking Northwest

1. O W RANCH . DECKER MT.
2. BIG HORN COUNTY, MT.
3. KIRK MICHELS
4. 3.23.92
5. JLF ARCHITECTS, LIV. MT
6. VIEW OF HORSE BARN, DAIRY & BLACKSMITH, LOOKING W/ SW



1. O W RANCH, HORSE BARN
22 MI E, OF DECKER MT
2. BIG HORN CNTY MT.
3. PHOTO BY K. MICHELS JLF/AIA
4. 3.23.92
5. NEG @ JLF ARCHITECTS
LIV. MT.
6. VIEW LOOKING N. NW

1. O W RANCH, OVERHEAD SHED
22 mi. EAST OF DECKER MT.

2. BIG HORN CNTY, MT.

3. PHOTO BY KIRK MICHELS JLF/AIA

4. 3.23.92

5. NEG. AT JLF ARCH. LIV. MT.

6. VIEW LOOKING N - NE



O W RANCH
BIG HORN COUNTY, MONTANA
KIRK MICHELS, PHOTOGRAPHER
MARCH 23, 1992

(L TO R) ROOT CELLAR - ICE HOUSE - COAL BIN
AS VIEWED TO THE NE

1. O W RANCH, BUNK HOUSE
NORTH ELEVATION, 22 mi E.
DECKER MT.

2. BIG HORN CNTY MT.

3. PHOTO BY K. MICHELS

4. 3.23.92

5. NEG. @ JLF ARCHITECTS

6. VIEW LOOKING SOUTH

1. O W RANCH, WASH HOUSE - SPRING HOUSE, 22 mi. EAST OF DECKER MT.
2. BIG HORN CNTY, MT.
3. PHOTO BY K. MICHELS JLF/AIA
4. 3.23.92
5. NEG. AT JLF ARCHITECTS LIV. MT.
6. VIEW LOOKING EAST

1. O W RANCH, MAIN HOUSE
22 MI EAST OF DECKER, MT
2. BIG HORN CNTY MT
3. PHOTO BY KIRK MICHELS JLF/AIA
4. 3.23.92
5. NEG AT JLF ARCHITECTS LIV. MT.
6. VIEW LOOKING S. SE

1. O W RANCH, BUNK HOUSE
22 MI. E. OF DECKER MT

2. BIG HORN CNTY, MT

3. PHOTO BY KIRK MICHELS JLF/AIA

4. 3.23.92

5. NEG @ JLF ARCHITECTS LIV. MT.

6. VIEW LOOKING N-NW

1. O W RANCH, MAIN HOUSE
22 MI EAST OF DECKER MT.

2. BIG HORN CNTY MT.

3. PHOTO BY K. MICHELS JLF/AIA

4. 3.23.92

5. NEG. AT JLF ARCHITECTS, LIV. MT.

6. VIEW LOOKING W-NW

1. OW RANCH, MAIN RANCH HOUSE
DECKER MT.

2. BIG HORN MT.

3. PHOTO BY K. MICHELS

4. 3.23.92

5. NEG. @ JLF ARCHITECTS
LIV. MT.

6. VIEW LOOKING WEST

1. O W RANCH, 22 MI EAST OF DECKER MT

2. BIG HORN CNTY MT-

3. PHOTO BY K. MICHELS

4. 3.23.92

5. JLF. ARCHITECTS LIV. MT

6. VIEW LOOKING WEST

MATCHING PHOTO LOCATION OF

L. A. HUFFMAN CIRCA 1890

1. OW RANCH, RANCH HOUSE 22 mi.
E. OF DECKER, MT
2. BIGHORN COUNTY MT
3. PHOTO BY K. MICHELS JLF/AIA
4. 3.23.92
5. NEG. AT JLF ARCHITECTS LIV. MT.
6. VIEW LOOKING N. NE

1. O W RANCH, DECKER, MT
2. BIG HORN CNTY MT
3. KIRK MICHELS
4. 3. 23. 92
5. JLF ARCHITECTS LIVINGSTON MT.
6. RANCH OVERVIEW LOOKING WEST

1. OW RANCH, 22 MI. EAST OF DECKER MT.

2. BIG HORN CNTY MT

3. REPRODUCTION OF PHOTO BY L.A. HUFFMAN

4. CIRCA 1890 - AUGUST

5. NO NEG.

6. VIEW LOOKING WEST

DATE: 7-9

O W RANCH - 18 mi EAST OF
DECKER, MT.
BIG HORN CO

15 SEVEN STALL STONE SHED
W/SHOP
VIEWED FROM N.E.

1. OW RANCH SPRING
ACCESS 1991 - 22 mi -
E. OF DECKER MT.
2. BIG HORN CNTY MT.
3. PHOTO BY K. MICHELS JLF/AIA
4. 3.23.92
5. NEG AT JLF/AIA LIV. MT
6. VIEW LOOKING E.

CHEVROLET

1. O W RANCH, TRAILER HOUSE
22 mi EAST OF DECKER
MT.

2. BIGHORN CNTY MT.

3. PHOTO BY K. MICHELS
JLF/AIA

4. 3.23.92

5. NBG AT JLF ARCHITECTS

6. VIEW LOOKING EAST
(TRAILER IS SET ON SOUTH
GARDEN PLOT)

1. OW RANCH SPRING
ORIGINATION 22 mi. E.
OF DECKER, MT-

2. BIG HORN CNTY MT

3. PHOTO BY K. MICHELS
JLF/AIA LIV. MT.

4. 3.23.92

5. NEG @ JLF AIA LIV. MT

6. VIEW LOOKING E.

1. O W RANCH.
WATER TANK &
E. GARDEN PLOT - 22 mi.
E. OF DECKER, MT.

2. BIG HORN CNTY MT.

3. PHOTO BY KIRK MICHELS
JLF/AIA

4. 3.23.92

5. NEG. AT JLF ARCHITECTS
LIV. MT-

6. VIEW LOOKING E.

1. O W RANCH
OUTHOUSE - 22 mi E, OF
DECKER, MT,

2. BIG HORN CNTY MT-

3. PHOTO BY K. MICHELS
JLF / AIA

4. 3·23·92

5. NEG. AT JLF ARCHITECTS
LIV, MT-

6. VIEW LOOKING E.

1. O W RANCH SPRING ACCESS
CIRCA 1930'S

2. BIGHORN CNTY MT

3. PHOTO BY K. MICHELS
LIU, MT,

4. 3.23.92

5. NEG AT JLF AIA LIU MT.

6. VIEW LOOKING E.

1. O W RANCH
RANCH HANDS
OUTHOUSE 22 mi.
E, OF DECKER, MT.

2. BIG HORN CNTY MT

3. PHOTO BY K.
MICHELS LIV.
MT.

4. 3.23.92

5. NEG. AT dLF
ARCHITECTS
LIV, MT.

6. VIEW LOOKING
N - NE.

DATE 7-91 CONTRIBUTING BUILDING

O W RANCH 18 MI EAST OF
DECKER, MT
BIG HORN CO.

#. 10 CHICKEN HOUSE &
HOG SLAUGHTER SHED

VIEWED FROM S.E.



1. O W RANCH DOMESTIC
OUT HOUSE
22 MI. E.
OF DECKER, MT.

2. BIGHORN CNTY
MT.

3. PHOTO BY K.
MICHELS LIV, MT.

4. 3.23.92

5. NEG. AT ULF
ARCHITECTS LIV.
MT.

6. VIEW LOOKING
N - NE

1. O W RANCH GRAIN BINS
(4) 22 mi. EAST OF
DECKER, MT.

2. BIG HORN CNTY MT-

3. K. MICHELS PHOTOGRAPHER

4. 3.23.92

5. NEG. AT JLF ARCHITECTS
LIV. MT.

6. VIEW LOOKING S. SW

1. OW RANCH
WELL PIT - 22mi
EAST OF DECKER
MT.

2. BIGHORN COUNTY
MT-

3. PHOTO BY K.
MICHELS JCF/AIA

4. 3.23.92

5. NEG AT JCF
ARCH, LIV. MT-

6. VIEW INTO PIT

1. OW RANCH FORMER WATER
TANK SITE & WELL
PIT 22 mi. E. OF
DECKER MT.

2. BIG HORN CNTY MT

3. PHOTO BY K. MICHELS JLF/AIA

4. 3.23.92

5. NEG AT JLF/AIA LIV. MT.

6. VIEW LOOKING S.