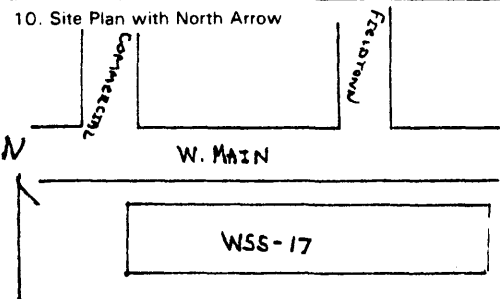


KENTUCKY HISTORIC RESOURCES INVENTORY

DEC 7 1988

3390


Site No. WSS-17

1. Historic Name(s) <b>S.F. Turner &amp; Co. Steam Flouring and Grist Mill</b> Original Owner <b>John W. Jarboe</b>		22. ADD/County <b>Lincoln Trail/Wash</b> <span style="border: 1px solid black; padding: 2px;">115</span>	
2. Present Name <b>Montgomery &amp; Smith Mill &amp; Grain</b>		23. U.S.G.S. Quadrant (15'/75') <b>Springfield</b> <span style="border: 1px solid black; padding: 2px;">108</span>	
3. Location <b>400 West Main Street, Springfield</b>		24. UTM Reference <span style="border: 1px solid black; padding: 2px;">16</span> <span style="border: 1px solid black; padding: 2px;">656080</span> <span style="border: 1px solid black; padding: 2px;">4172480</span> Zone Easting Northing	
4. Owner's Name <b>Montgomery &amp; Smith Mill &amp; Grain</b>		25. Coordinate Accuracy <span style="border: 1px solid black; padding: 2px;">  </span>	
5. Owner's Address <b>400 West Main Street, Springfield</b>		26. Prehistoric Site Object Historic Site Structure <span style="border: 1px solid black; border-radius: 50%; padding: 2px;">Building</span> Other	
6. Open to Public Yes <input checked="" type="checkbox"/> No <input type="checkbox"/>	7. Visible from road Yes <input checked="" type="checkbox"/> No <input type="checkbox"/>	8. Ownership Private <input checked="" type="checkbox"/> Local <input type="checkbox"/> State <input type="checkbox"/> Federal <input type="checkbox"/>	
9. Local Contact/Organization  <b>Owner</b>		27. National Register District Name:  <b>N/A</b>	
10. Site Plan with North Arrow 		11. Architect <b>unknown</b>	
		12. Builder <b>unknown</b>	
		13. Date <b>1876-1900</b> A. <span style="border: 1px solid black; padding: 2px;">5</span> B. <input type="checkbox"/>	
		14. Style A. Vernacular <input checked="" type="checkbox"/> B. <input type="checkbox"/>	
		15. Original Use <b>Sm. scale comm.</b> <input checked="" type="checkbox"/>	
		16. Present use <b>Feed mill</b>	
		17. Condition <b>Good</b> <input checked="" type="checkbox"/>	
18. Description  <b>A multi-leveled frame milling complex w/bins and elevators and storage sheds attached to the same complex</b>		No. Stories <b>Multi-story</b> <input checked="" type="checkbox"/>	
		Single Pile <input type="checkbox"/> NA <input checked="" type="checkbox"/>	
		Double Pile <input type="checkbox"/>	
		Floor Plan <b>N/A</b> <input type="checkbox"/>	
		Structural Fabric <b>Frame</b> A. <input checked="" type="checkbox"/> B. <input type="checkbox"/>	
		Decorative Fabric <b>Tin siding</b> A. <input checked="" type="checkbox"/> B. <input type="checkbox"/>	
		Roof Form <b>Varied</b>	
(Continue on Back)			
19. History <b>The first recorded mention of a mill here is the S. F. Turner &amp; Co. Steam Flouring and Grist Mill in an 1883 deed from Thomas Simms, Jr. to John W. Jarboe. By Jan., 1888 John Jarboe had acquired all rights (over)</b>		Roll No. <b>2</b> Picture No. <b>17-19</b> Direction _____	
20. Significance <b>Significant under criterion C, as an excellent surviving example of industrial architecture in Springfield. The central structure and additions represent and docu-</b>		34. Prepared by:  <b>Joe DeSpain</b>	
21. Source of Information <b>the way in which such structures change See over over time.</b>		35. Organization <b>d.Green Co. Hist. Soc., Inc.</b>	
		36. Date <b>7/82</b>	
37. Revision Dates		38. Staff Review	

HISTORY: (cont.) to the mill and property, but in June, 1889 he sold one-half of the business to F. M. Campbell and the mills became known as Jarboe and Campbell's Mill. By 1915 the firm is known as the Springfield Roller Mills and is owned by C. R. McWhorter and H. L. Wells. A 1918 deed to G. L. Haydon shows the bldg. used in part as a tobacco warehouse. By July 1920, G. L. Haydon was sole owner of Springfield Roller Mills and he began renovating and adding to the mill. In 1927, Haydon Mill and Grain Co., Inc. became the owner and retained ownership until 1977, when Haydon & Montgomery, Inc. purchased. The business is presently known as Montgomery & Smith.

SOURCE OF INFORMATION: WC Deeds 35/568; 39/281; 36/337; 38/342; 39/300; 58/196; 58/197; 59/582; 69/181; 65/511; 69/233; 78/631; 125/363, 407; 134/99.

WC Comm. Deed 3/80



KENTUCKY HISTORIC RESOURCE INVENTORY SUPPLEMENT  
BOUNDARY AND LOCATION INFORMATION

Historic Property Name S. F. Turner Steam Flouing and Grist Mill Site # WSS-17  
Multiple Resource/Thematic Nomination Title Washington Co. Multiple Resource Area

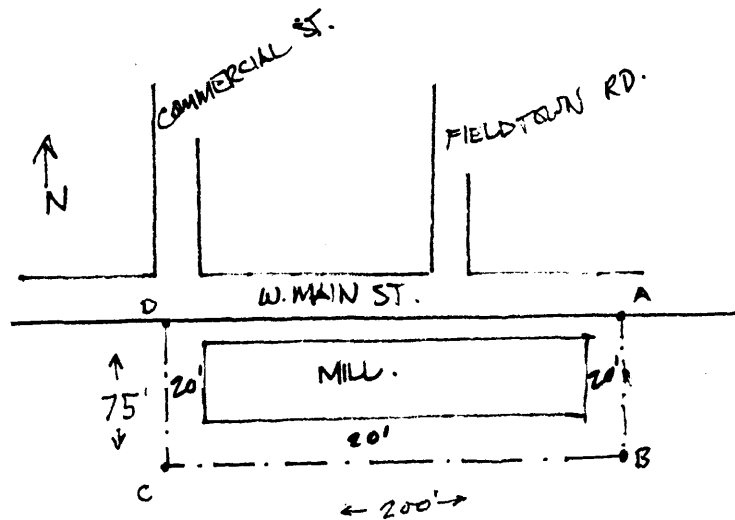
U.T.M. Coordinates - List multiple UTM's if property is ten or more acres.

A. 16 656080 4172480 D. \_\_\_\_\_  
B. \_\_\_\_\_ E. \_\_\_\_\_  
C. \_\_\_\_\_ F. \_\_\_\_\_

Verbal Boundary Description Acreage less than one acre

Beginning on the south side on W. Main Street, south 75' along a line parallel to and 20' east of the east end of the building, west 200' on line parallel to and 20' from the rear (south) of the building, north 75' on a line parallel to and 20' from the west end of the building to a point on the south side of W. Main Street, east 200' with the south side of W. Main Street to point of origin. The boundaries were drawn to include the building and its immediate site. The property contains one contributing building and no noncontributing buildings.

Sketch of Site Plan (Showing outbuildings, structures, landscape features and the site boundary as described above.)



Official Courthouse Property Reference:

Washington County Courthouse, Springfield, Kentucky