



Jaffrey Center Historic District · Jaffrey Center · NH  
West side Thorndike Pond Road, looking northwest  
Dakin-Fox House foreground

Anne

Form No. 10-301a  
(7/72)

UNITED STATES DEPARTMENT OF THE INTERIOR  
NATIONAL PARK SERVICE


**NATIONAL REGISTER OF HISTORIC PLACES  
PROPERTY PHOTOGRAPH FORM**

(Type all entries - attach to or enclose with photograph)

SEE INSTRUCTIONS

STATE	
New Hampshire	
COUNTY	
Cheshire	
FOR NPS USE ONLY	
ENTRY NUMBER	DATE
	JUN 11 1975

<b>1. NAME</b>			
COMMON: Jaffrey Center Historic District			
AND/OR HISTORIC: Jaffrey			
<b>2. LOCATION</b>			
STREET AND NUMBER:			
Main Street (Route 124) and Thorndike Pond Rd.			
CITY OR TOWN:			
Jaffrey			
STATE:		CODE	COUNTY:
New Hampshire		33	Cheshire
<b>3. PHOTO REFERENCE</b>			
PHOTO CREDIT: Anne R. Wardwell, Consultant			
DATE OF PHOTO: 1974			
NEGATIVE FILED AT:			
<b>4. IDENTIFICATION</b>			
DESCRIBE VIEW, DIRECTION, ETC.			
(1) West side Thorndike Pond Rd. Looking NW left-right: Dakin-Fox House foreground			



#1910

12

PROPERTY OF THE NATIONAL REGISTER

#1910





② NH  
Jaffrey Center Historic District · Jaffrey Center · NH  
Common looking north west w mt Monadnock in distance  
left-right: schoolhouse, cemetery, horsesheds, meetinghouse  
Anne R.

Form No. 10-301a  
(7/72)

UNITED STATES DEPARTMENT OF THE INTERIOR  
NATIONAL PARK SERVICE


NATIONAL REGISTER OF HISTORIC PLACES  
PROPERTY PHOTOGRAPH FORM

(Type all entries - attach to or enclose with photograph)

STATE New Hampshire	
COUNTY Cheshire	
FOR NPS USE ONLY	
ENTRY NUMBER	DATE
	JUN 11 1975

SEE INSTRUCTIONS

<b>1. NAME</b>			
COMMON: Jaffrey Center Historic District			
AND/OR HISTORIC: Jaffrey			
<b>2. LOCATION</b>			
STREET AND NUMBER: Main St. (Route 124) and Thorndike Pond Rd.			
CITY OR TOWN: Jaffrey			
STATE: New Hampshire		CODE 33	COUNTY: Cheshire
<b>3. PHOTO REFERENCE</b>			
PHOTO CREDIT: Anne R. Wardwell, Consultant			
DATE OF PHOTO: 1974			
NEGATIVE FILED AT:			
<b>4. IDENTIFICATION</b>			
DESCRIBE VIEW, DIRECTION, ETC.  (2) Common looking NW with Mt. Monadnock in distance. left-right: Schoolhouse, cemetery, horsesheds, meetinghouse.			



☆ U.S. GOVERNMENT PRINTING OFFICE: 1973-729-152/1446 III-1

PROPERTY OF THE NATIONAL REGISTER

#2810

#2810





3 NH  
 Jaffrey Center Historic District · Jaffrey Center · NH  
 Old County Rd from intersection Thorndike Pond Rd.  
 left-right: Cutter Park, meetinghouse steeple & Thorndike store

Anne

Form No. 10-301a  
 (7/72)

UNITED STATES DEPARTMENT OF THE INTERIOR  
 NATIONAL PARK SERVICE

**NATIONAL REGISTER OF HISTORIC PLACES**


**PROPERTY PHOTOGRAPH FORM**

(Type all entries - attach to or enclose with photograph)

STATE New Hampshire	
COUNTY Cheshire	
FOR NPS USE ONLY	
ENTRY NUMBER JUN 11 1975	DATE

SEE INSTRUCTIONS

<b>1. NAME</b>			
COMMON: Jaffrey Center Historic District		AND/OR HISTORIC: Jaffrey	
<b>2. LOCATION</b>			
STREET AND NUMBER: Main Street (Route 124) and Thorndike Pond Rd.			
CITY OR TOWN: Jaffrey			
STATE: New Hampshire	CODE 33	COUNTY: Cheshire	CODE 005
<b>3. PHOTO REFERENCE</b>			
PHOTO CREDIT: Anne R. Wardwell, Consultant			
DATE OF PHOTO: 1974			
NEGATIVE FILED AT:			
<b>4. IDENTIFICATION</b>			
DESCRIBE VIEW, DIRECTION, ETC.			
<div style="border: 1px solid black; border-radius: 50%; width: 40px; height: 40px; display: flex; align-items: center; justify-content: center; margin: 0 auto;">NH2</div> <p>(3) Old County Road from intersection Thorndike Pond Rd.          left-right: Cutter Park, meetinghouse steeple and          Thorndike Store, Congregational Church, Cournoyer House</p>			



#30810

11

☆ U.S. GOVERNMENT PRINTING OFFICE: 1973-729-152/1446 III-1

#30810

**PROPERTY OF THE NATIONAL REGISTER**





④ NH  
 Jaffrey Center Historic District · Jaffrey Center NH  
 Looking north; buildings East side of, and facing Common  
 left-right Congregational Parsonage + church  
 foreground Thorndike Store at corner of Old County Rd

Anne R.

Form No. 10-301a  
 (7/72)

UNITED STATES DEPARTMENT OF THE INTERIOR  
 NATIONAL PARK SERVICE


**NATIONAL REGISTER OF HISTORIC PLACES  
 PROPERTY PHOTOGRAPH FORM**

(Type all entries - attach to or enclose with photograph)

STATE New Hampshire	
COUNTY Cheshire	
FOR NPS USE ONLY	
ENTRY NUMBER	DATE
	JUN 11 1975

SEE INSTRUCTIONS

<b>1. NAME</b>			
COMMON: Jaffrey Center Historic District			
AND/OR HISTORIC: Jaffrey			
<b>2. LOCATION</b>			
STREET AND NUMBER: Main Street (Route 124) and Thorndike Pond Rd.			
CITY OR TOWN: Jaffrey			
STATE: New Hampshire	CODE 33	COUNTY: Cheshire	CODE 005
<b>3. PHOTO REFERENCE</b>			
PHOTO CREDIT: Anne R. Wardwell, Consultant			
DATE OF PHOTO: 1974			
NEGATIVE FILED AT:			
<b>4. IDENTIFICATION</b>			
DESCRIBE VIEW, DIRECTION, ETC. (4) Looking North: Buildings east side of and facing Common. left-right: Congregational Parsonage and Church, foreground Thorndike Store at corner of Old County Rd.			



#40810

☆ U.S. GOVERNMENT PRINTING OFFICE: 1973-729-152/1446 III-1

**PROPERTY OF THE NATIONAL REGISTER**

#40810





⑤ NH  
 Jaffrey Center Historic District · Jaffrey Center · NH  
 So + E elevations Dakin-Fox House (Thorndike Pond Rd)  
 w. Congregational Church + meetinghouse in background  
 Anne R. Wardwell 1974

SEE INSTRUCTIONS


UNITED STATES DEPARTMENT OF THE INTERIOR  
 NATIONAL PARK SERVICE

**NATIONAL REGISTER OF HISTORIC PLACES  
 PROPERTY PHOTOGRAPH FORM**

(Type all entries - attach to or enclose with photograph)

STATE New Hampshire	
COUNTY Cheshire	
FOR NPS USE ONLY	
ENTRY NUMBER	DATE
	JUN 11 1975

<b>1. NAME</b>			
COMMON: Jaffrey Center Historic District		AND/OR HISTORIC: Jaffrey	
<b>2. LOCATION</b>			
STREET AND NUMBER: Main St. (Route 124) and Thorndike Pond Rd.			
CITY OR TOWN: Jaffrey			
STATE: New Hampshire	CODE 33	COUNTY: Cheshire	CODE 2005
<b>3. PHOTO REFERENCE</b>			
PHOTO CREDIT: Anne R. Wardwell, Consultant			
DATE OF PHOTO: 1974			
NEGATIVE FILED AT:			
<b>4. IDENTIFICATION</b>			
DESCRIBE VIEW, DIRECTION, ETC. (5) Looking NW, So and E. elevations Dakin-Fox House (Thorndike Pond Rd.) with Congregational Church and Meetinghouse in background.			



#5 of 10

**PROPERTY OF THE NATIONAL REGISTER**

#5 of 10





⑥ NH  
Jaffrey Center Historic District, Jaffrey Center NH  
looking north; south elevation Benjamin Cutter Tavern

Anne R

UNITED STATES DEPARTMENT OF THE INTERIOR  
NATIONAL PARK SERVICE

**NATIONAL REGISTER OF HISTORIC PLACES**


**PROPERTY PHOTOGRAPH FORM**

(Type all entries - attach to or enclose with photograph)

STATE	
New Hampshire	
COUNTY	
Cheshire	
FOR NPS USE ONLY	
ENTRY NUMBER	DATE
	JUN 11 1975

SEE INSTRUCTIONS

<b>1. NAME</b>		
COMMON: Jaffrey Center Historic District		
AND/OR HISTORIC: Jaffrey		
<b>2. LOCATION</b>		
STREET AND NUMBER:		
Main Street (Route 124) and Thorndike Pond Rd.		
CITY OR TOWN:		
Jaffrey		
STATE:	CODE	COUNTY:
New Hampshire	33	Cheshire
<b>3. PHOTO REFERENCE</b>		
PHOTO CREDIT: Anne R. Wardwell, Consultant		
DATE OF PHOTO: 1974		
NEGATIVE FILED AT:		
<b>4. IDENTIFICATION</b>		
DESCRIBE VIEW, DIRECTION, ETC.		
(6) Looking North, South elevation, Benjamin Cutter Tavern		



#60810

#60810

PROPERTY OF THE NATIONAL REGISTER





UNITED STATES DEPARTMENT OF THE INTERIOR  
NATIONAL PARK SERVICE

NATIONAL REGISTER OF HISTORIC PLACES

PROPERTY PHOTOGRAPH FORM

(Type all entries - attach to or enclose with photograph)

STATE	
New Hampshire	
COUNTY	
Cheshire	
FOR NPS USE ONLY	
ENTRY NUMBER	DATE
	JUN 11 1975

SEE INSTRUCTIONS

1. NAME			
COMMON:		Jaffrey Center Historic District	
AND/OR HISTORIC:		Jaffrey	
2. LOCATION			
STREET AND NUMBER:			
Main Street (Route 124) and Thorndike Pond Rd.			
CITY OR TOWN:			
Jaffrey			
STATE:		CODE	COUNTY:
New Hampshire		33	Cheshire
			CODE
			005
3. PHOTO REFERENCE			
PHOTO CREDIT: Anne R. Wardwell, Consultant			
DATE OF PHOTO: 1974			
NEGATIVE FILED AT:			
4. IDENTIFICATION			
DESCRIBE VIEW, DIRECTION, ETC.			
(7) Melville Academy, South elevation			



PROPERTY OF THE NATIONAL REGISTER

⑦ NH  
JAFFREY CENTER HISTORIC DISTRICT · Jaffrey Center NH  
MELVILLE ACADEMY  
SOUTH ELEVATION

Anne R. Ward #7010

#7010





8 NH

JAFFREY CENTER HISTORIC DISTRICT Jaffrey Center NH  
CUTTER HOUSE FROM LOWER PARK

N+E  
Anne

SEE INSTRUCTIONS

UNITED STATES DEPARTMENT OF THE INTERIOR  
NATIONAL PARK SERVICE

NATIONAL REGISTER OF HISTORIC PLACES  
PROPERTY PHOTOGRAPH FORM

(Type all entries - attach to or enclose with photograph)

STATE	New Hampshire	
COUNTY	Cheshire	
FOR NPS USE ONLY		
ENTRY NUMBER	DATE	
	JUN 11 1975	

1. NAME		
COMMON:	Jaffrey Center Historic District	
AND/OR HISTORIC:	Jaffrey	
2. LOCATION		
STREET AND NUMBER:		
Main Street (Route 124) and Thorndike Pond Rd		
CITY OR TOWN:		
Jaffrey		
STATE:	CODE	COUNTY:
New Hampshire	33	Cheshire
3. PHOTO REFERENCE		
PHOTO CREDIT:	Anne R. Wardwell, Consultant	
DATE OF PHOTO:	1974	
NEGATIVE FILED AT:		
4. IDENTIFICATION		
DESCRIBE VIEW, DIRECTION, ETC.		
(8) Cutter House from Lower Park, N.& E. elevations		



#8910

#8910

PROPERTY OF THE NATIONAL REGISTER





MONADNOCK 4

1857

DANGER

⑨ NH JAFFREY CENTER HISTORIC DISTRICT. Jaffrey Center NH

FIRESTATION SOUTH (front) + WEST ELEVATIONS

Anne R. Wardwell 1974

UNITED STATES DEPARTMENT OF THE INTERIOR  
NATIONAL PARK SERVICE


NATIONAL REGISTER OF HISTORIC PLACES  
PROPERTY PHOTOGRAPH FORM

(Type all entries - attach to or enclose with photograph)

STATE	New Hampshire	
COUNTY	Cheshire	
FOR NPS USE ONLY		
ENTRY NUMBER	DATE	
	JUN 11 1975	

SEE INSTRUCTIONS

1. NAME			
COMMON:		Jaffrey Center Historic District	
AND/OR HISTORIC:		Jaffrey	
2. LOCATION			
STREET AND NUMBER:			
Main St (Route 124) and Thorndike Pond Rd.			
CITY OR TOWN:			
Jaffrey			
STATE:	CODE	COUNTY:	CODE
New Hampshire	33	Cheshire	005
3. PHOTO REFERENCE			
PHOTO CREDIT: Anne Wardwell, Consultant			
DATE OF PHOTO: 1974			
NEGATIVE FILED AT:			
4. IDENTIFICATION			
DESCRIBE VIEW, DIRECTION, ETC.			
(9) Firestation, South (front) and West elevations			



#99810

PROPERTY OF THE NATIONAL REGISTER

#99810





10 NH  
 JAFFREY CENTER HISTORIC DISTRICT, Jaffrey Center NH  
 JOHN CUTTER HOMESTEAD  
 SOUTHWEST + SOUTHEAST (FRONT) ELEVATIONS  
 Anne R. Wardwell 1974

SEE INSTRUCTIONS


UNITED STATES DEPARTMENT OF THE INTERIOR  
 NATIONAL PARK SERVICE

NATIONAL REGISTER OF HISTORIC PLACES  
 PROPERTY PHOTOGRAPH FORM

(Type all entries - attach to or enclose with photograph)

STATE New Hampshire	
COUNTY Cheshire	
FOR NPS USE ONLY	
ENTRY NUMBER JUN 1	DATE 1975

1. NAME			
COMMON:		Jaffrey Center Historic District	
AND/OR HISTORIC:		Jaffrey	
2. LOCATION			
STREET AND NUMBER:			
Main Street (Route 124) and Thorndike Pond Rd.			
CITY OR TOWN:			
Jaffrey			
STATE:	CODE	COUNTY:	CODE
New Hampshire	33	Cheshire	005
3. PHOTO REFERENCE			
PHOTO CREDIT: Anne R. Wardwell, Consultant			
DATE OF PHOTO: 1974			
NEGATIVE FILED AT:			
4. IDENTIFICATION			
DESCRIBE VIEW, DIRECTION, ETC.			
(10) John Cutter Homestead, southwest and southeast(front) elevations			



#10 of 10

#10 of 10

PROPERTY OF THE NATIONAL REGISTER