

NATIONAL REGISTER OF HISTORIC PLACES INVENTORY - NOMINATION FORM FOR FEDERAL PROPERTIES

(Type all entries - complete applicable sections)

STATE: <div style="text-align: center;">Oklahoma</div>
COUNTY: <div style="text-align: center;">Comanche</div>
FOR NPS USE ONLY
ENTRY DATE <div style="text-align: right;">APR 14 1975</div>

1. NAME

COMMON: B 1310 , Officer's Quarters, U.S. Army
AND/OR HISTORIC: Hurley, Patrick, House

2. LOCATION

STREET AND NUMBER: 1310 Shanklin Circle			
CITY OR TOWN: Fort Sill		CONGRESSIONAL DISTRICT: Hon. Tom Steed, 4th District	
STATE: Oklahoma	CODE 40	COUNTY: Comanche	CODE 31

3. CLASSIFICATION

CATEGORY <small>(Check One)</small>	OWNERSHIP	STATUS	ACCESSIBLE TO THE PUBLIC
<input type="checkbox"/> District <input type="checkbox"/> Site <input type="checkbox"/> Object <input checked="" type="checkbox"/> Building <input type="checkbox"/> Structure 	<input checked="" type="checkbox"/> Public <input type="checkbox"/> Private <input type="checkbox"/> Both Public Acquisition: <input type="checkbox"/> In Process <input type="checkbox"/> Being Considered	<input checked="" type="checkbox"/> Occupied <input type="checkbox"/> Unoccupied <input type="checkbox"/> Preservation work in progress	Yes: <input checked="" type="checkbox"/> Restricted <input type="checkbox"/> Unrestricted <input type="checkbox"/> No
PRESENT USE <small>(Check One or More as Appropriate)</small>			
<input type="checkbox"/> Agricultural <input type="checkbox"/> Commercial <input type="checkbox"/> Educational <input type="checkbox"/> Entertainment	<input type="checkbox"/> Government <input type="checkbox"/> Industrial <input checked="" type="checkbox"/> Military <input type="checkbox"/> Museum	<input type="checkbox"/> Park <input checked="" type="checkbox"/> Private Residence <input type="checkbox"/> Religious <input type="checkbox"/> Scientific	<input type="checkbox"/> Transportation <input type="checkbox"/> Other <small>(Specify)</small> _____ _____

4. AGENCY


U. S. Army			
REGIONAL HEADQUARTERS: <small>(If applicable)</small> HQ, US Army Field Artillery Center		STREET AND NUMBER:	
CITY OR TOWN: Fort Sill		STATE: Oklahoma	CODE 40

5. LOCATION OF LEGAL DESCRIPTION

COURTHOUSE, REGISTRY OF DEEDS, ETC: Director of Facilities Engineering			
STREET AND NUMBER: 1950 Barbour Road, HQ US Army Field Artillery Center			
CITY OR TOWN: Fort Sill		STATE: Oklahoma	CODE 40

6. REPRESENTATION IN EXISTING SURVEYS

TITLE OF SURVEY:			
DATE OF SURVEY: <input type="checkbox"/> Federal <input type="checkbox"/> State <input checked="" type="checkbox"/> County <input type="checkbox"/> Local			
DEPOSITORY FOR SURVEY RECORDS:			
STREET AND NUMBER:			
CITY OR TOWN:		STATE:	CODE:



SEE INSTRUCTIONS

STATE:

COUNTY:

ENTRY NUMBER

DATE

FOR NPS USE ONLY

File 10

7. DESCRIPTION

CONDITION

(Check One)

Excellent
 Good
 Fair
 Deteriorated
 Ruins
 Unexposed

(Check One)

Altered
 Unaltered

(Check One)

Moved
 Original Site


DESCRIBE THE PRESENT AND ORIGINAL (if known) PHYSICAL APPEARANCE

Of modified Spanish style, a typical architecture of the Southwest. Reinforced concrete walls, tile roof, wood floor with reinforced concrete foundation. Designed to accommodate one officer's family. Built 1909-1911 at a cost of \$13,837. Total floor area 6,995⁵⁴ feet with three floors. The quarters contain five bedrooms, three and one-half baths, living room, solarium, dining room, breakfast room, kitchen, maid's room and bath, and eight porches. Building dimensions: 70 feet long, 59 feet wide, 35 feet high.

In 1955 the kitchen and baths were modernized. In 1959 the quarters received a general architectural rehabilitation and in 1962 central heat and air were installed.

Original exterior appearance unchanged.

The building is two story, stuccoed, with a perimeter portico on three sides and a decorative balustrade on the second level. The roof is covered with French mission design tile. The interior has stucco walls, 10' ceilings, and hardwood floors, and a full basement.



SEE INSTRUCTIONS

B. SIGNIFICANCE

PERIOD (Check One or More as Appropriate)

- | | | | |
|--|---------------------------------------|---------------------------------------|--|
| <input type="checkbox"/> Pre-Columbian | <input type="checkbox"/> 16th Century | <input type="checkbox"/> 18th Century | <input checked="" type="checkbox"/> 20th Century |
| <input type="checkbox"/> 15th Century | <input type="checkbox"/> 17th Century | <input type="checkbox"/> 19th Century | |

SPECIFIC DATE(S) (If Applicable and Known)

AREAS OF SIGNIFICANCE (Check One or More as Appropriate)

- | | | | |
|--|---|--|--|
| <input type="checkbox"/> Aboriginal | <input type="checkbox"/> Education | <input type="checkbox"/> Political | <input type="checkbox"/> Urban Planning |
| <input type="checkbox"/> Prehistoric | <input type="checkbox"/> Engineering | <input type="checkbox"/> Religion/Philosophy | <input type="checkbox"/> Other (Specify) |
| <input type="checkbox"/> Historic | <input type="checkbox"/> Industry | <input type="checkbox"/> Science | _____ |
| <input type="checkbox"/> Agriculture | <input type="checkbox"/> Invention | <input type="checkbox"/> Sculpture | _____ |
| <input checked="" type="checkbox"/> Architecture | <input type="checkbox"/> Landscape Architecture | <input type="checkbox"/> Social/Humanitarian | _____ |
| <input type="checkbox"/> Art | <input type="checkbox"/> Literature | <input type="checkbox"/> Theater | _____ |
| <input type="checkbox"/> Commerce | <input checked="" type="checkbox"/> Military | <input type="checkbox"/> Transportation | _____ |
| <input type="checkbox"/> Communications | <input type="checkbox"/> Music | | |
| <input type="checkbox"/> Conservation | | | |

STATEMENT OF SIGNIFICANCE

This set of quarters was completed November 28, 1911, when the "New Post" was being built on the high ground northwest of the Old Post. The Indians believe that the selection of this site for the New Post was determined upon because of its proximity to the legendary Medicine Bluffs, which would afford permanent protection for the occupants from tornadoes and other disasters.

Many distinguished military families have occupied this home. It has been the residence of post commanders and of commandants and assistant commandants of the Field Artillery School. It has been a regimental home, a group home, a brigade home, a visiting general's quarters, and a corps artillery home. The most distinguished guest at this house was Secretary of War Patrick J. Hurley of President Hoover's administration, who stayed here with the Commandant, Brigadier General William M. Cruikshank, in 1930, shortly before the Secretary designated Fort Sill as the permanent home of the Field Artillery School.

Patrick J. Hurley, soldier, lawyer, and diplomat, was born in 1883 in Choctaw Indian Territory, which later became part of the State of Oklahoma. GEN Hurley served with distinction in WWI and was U.S. Secretary of War from 1929-33. He advanced to the rank of Major General in WWII and served as the President's personal representative to many countries and as Ambassador to China during the war.

The architect/^{ure}of Hurley House is representative of the style employed for all of the New Post buildings erected in the period 1909-11, a style that was considered to be particularly adapted to the climate of this region. It is the most imposing set of quarters in the New Post and is located among structures of similar design. This portion of the New Post has remained essentially unchanged in appearance since its original construction.

SEE INSTRUCTIONS

9. MAJOR BIBLIOGRAPHICAL REFERENCES

Building books compiled by Post Engineer, Fort Sill - B1310

Carbine and Lance: The Story of Old Fort Sill (Centennial Edition), by COL W. S. Nye: Norman, University of Oklahoma Press, 1969, pp 317-319, 333.

Parade of Quarters, Fort Sill, OK, 1969, p. 8-9

Commemorative files, US Army Field Artillery & Fort Sill Museum

10. GEOGRAPHICAL DATA


LATITUDE AND LONGITUDE COORDINATES DEFINING A RECTANGLE LOCATING THE PROPERTY			O R	LATITUDE AND LONGITUDE COORDINATES DEFINING THE CENTER POINT OF A PROPERTY OF LESS THAN TEN ACRES		
CORNER	LATITUDE	LONGITUDE		LATITUDE	LONGITUDE	
	Degrees Minutes Seconds	Degrees Minutes Seconds		Degrees Minutes Seconds	Degrees Minutes Seconds	
NW	0 0 0	0 0 0		34 40 43	98 24 20	
NE	0 0 0	0 0 0				
SE	0 0 0	0 0 0				
SW	0 0 0	0 0 0				

14/555420
3837350
60

APPROXIMATE ACREAGE OF NOMINATED PROPERTY: less than one (1) acre M. Barnes 4 Apr 75

LIST ALL STATES AND COUNTIES FOR PROPERTIES OVERLAPPING STATE OR COUNTY BOUNDARIES

STATE:	CODE	COUNTY:	CODE



SEE INSTRUCTIONS

11. FORM PREPARED BY

NAME AND TITLE: Mr. Gillett Griswold, Director DATE: 23 Apr 1974

BUSINESS ADDRESS: US Army Field Artillery and Fort Sill Museum

STREET AND NUMBER: HQ US Army Field Artillery Center PHONE: 351-5123

CITY OR TOWN: Fort Sill STATE: Oklahoma CODE: 40

12. CERTIFICATION OF NOMINATION

State Liaison Officer recommendation:

Yes
 No
 None

[Signature]
State Liaison Officer Signature

In compliance with Executive Order 11593, I hereby nominate this property to the National Register, certifying that the State Liaison Officer has been allowed 90 days in which to present the nomination to the State Review Board and to evaluate its significance. The recommended level of significance is National State Local

[Signature] 8/19/74
Federal Representative Signature Date

Director, Real Property & Natural Resources, ©ASD (I&L)

NATIONAL REGISTER VERIFICATION

I hereby certify that this property is included in the National Register.

[Signature]
Director, Office of Archeology and Historic Preservation

Date 4/14/75

ATTEST:

[Signature]
Keeper of The National Register
APR 9 1975

Date _____

FORT SILL, OKLAHOMA
Bl310, Hurley House

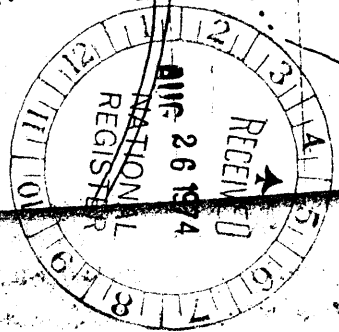


SCALE - 1" = 500'



34° 40' 30"

98° 24' 30"



**NATIONAL REGISTER OF HISTORIC PLACES
PROPERTY MAP FORM**

(Type all entries - attach to or enclose with map)

1. NAME

COMMON

B1310 Shanklin Circle

AND/OR HISTORIC

Patrick Hurley House

NUMERIC CODE (Assigned by NPS)

APR 14 1975

2. LOCATION

STATE

Oklahoma

COUNTY

Comanche

TOWN

Fort Sill

STREET AND NUMBER

1310 Shanklin Circle

3. MAP REFERENCE

SOURCE

US Army Map, Field Artillery
Center and Fort Sill
Director of Facilities Engineering

DATE

1 Sep 71

SCALE

1" = 500'

REQUIREMENTS: PROPERTY BOUNDARIES, WHERE REQUIRED, AND NORTH ARROW.

