



HISTORICAL LANDMARK
"ADobe STONE BUILDING"
BUILT BY CHINIS IN 1870'S
NOTED AS BEING THE LAST A
SOLID WALL THE CONSTRUCTION.
PLACE IN HIST SOCIETY

**NATIONAL REGISTER OF HISTORIC PLACES
PROPERTY MAP FORM**

(Type all entries - attach to or enclose with map)

| | |
|---------------------|-------------|
| STATE California | |
| COUNTY Placer | |
| FOR NPS USE ONLY | |
| ENTRY NUMBER | DATE |
| | MAR 28 1973 |

SEE INSTRUCTIONS

1. NAME

COMMON: Dutch Flat Historic District
AND/OR HISTORIC:

2. LOCATION

STREET AND NUMBER:

CITY OR TOWN:

Dutch Flat

STATE:

California

CODE

06

COUNTY:

Placer

CODE

061

3. MAP REFERENCE

SOURCE:

Planning Department, Placer County, Auburn, California

SCALE:

1" equals 100'

DATE:


1950, revised 1973

4. REQUIREMENTS

TO BE INCLUDED ON ALL MAPS

1. Property boundaries where required.
2. North arrow.
3. Latitude and longitude reference.





UNITED STATES DEPARTMENT OF THE INTERIOR
NATIONAL PARK SERVICE

NATIONAL REGISTER OF HISTORIC PLACES
PROPERTY PHOTOGRAPH FORM

(Type all entries - attach to or enclose with photograph)

| | |
|-----------------------------|------|
| STATE California | |
| COUNTY Placer | |
| FOR NPS USE ONLY | |
| ENTRY NUMBER MAR 28 1973 | DATE |

1. NAME

COMMON: Dutch Flat Historic District

AND/OR HISTORIC:

2. LOCATION

STREET AND NUMBER:

CITY OR TOWN:

Dutch Flat

STATE:

California

CODE

06

COUNTY:

Placer

CODE

061

3. PHOTO REFERENCE

PHOTO CREDIT: Nick Payloff

DATE OF PHOTO: March 5, 1973

NEGATIVE FILED AT:

Dutch Flat, California

4. IDENTIFICATION

DESCRIBE VIEW, DIRECTION, ETC.

Stockton Street (PJ6022): Looking at Dutch Flat School House
and Dutch Flat Methodist Church, N.W.



SEE INSTRUCTIONS



11-6

| | |
|------------------------|--------------|
| STATE California | |
| COUNTY Placer | |
| FOR NPS USE ONLY | |
| ENTRY NUMBER MAR 28 | DATE 1973 |

NATIONAL REGISTER OF HISTORIC PLACES
PROPERTY PHOTOGRAPH FORM

(Type all entries - attach to or enclose with photograph)

SEE INSTRUCTIONS

1. NAME

COMMON: Dutch Flat Historic District
AND/OR HISTORIC:

2. LOCATION

STREET AND NUMBER:
CITY OR TOWN: Dutch Flat
STATE: California CODE 06 COUNTY: Placer CODE 061



3. PHOTO REFERENCE

PHOTO CREDIT: Nick Payloff
DATE OF PHOTO: March 5, 1973
NEGATIVE FILED AT: Dutch Flat, California

4. IDENTIFICATION

DESCRIBE VIEW, DIRECTION, ETC.
Main Street (J6144): Looking at IOOF and Masonic Lodge Halls to Dutch Flat Trading Post on left and Dutch Flat Hotel on right, N. E.



CLAY LODGE NO. 18 1856

MASONIC HALL
MAY 8, 1856

UNITED STATES DEPARTMENT OF THE INTERIOR
NATIONAL PARK SERVICE

NATIONAL REGISTER OF HISTORIC PLACES
PROPERTY PHOTOGRAPH FORM

(Type all entries - attach to or enclose with photograph)

| | |
|---------------------|-------------|
| STATE California | |
| COUNTY Placer | |
| FOR NPS USE ONLY | |
| ENTRY NUMBER | DATE |
| | MAR 28 1973 |

1. NAME

COMMON: Masonic Hall
AND/OR HISTORIC: Clay Lodge #107

2. LOCATION

STREET AND NUMBER:
Main Street
CITY OR TOWN:
Dutch Flat

STATE:

California

STATE CODE


06

COUNTY:

Placer

COUNTY CODE

061



3. PHOTO REFERENCE

PHOTO CREDIT: William D. Fanning
DATE OF PHOTO: January 23, 1971
NEGATIVE FILED AT:
Dutch Flat, California

4. IDENTIFICATION

DESCRIBE VIEW, DIRECTION, ETC.

Front of hall - facing southeast.

SEE INSTRUCTIONS

I F

INSTITUTED
DEC 8 1893 OLIVE LODGE LOOF

ODDFELLOW HALL
No. 1000 Main St. N. W. Atlanta, Ga.
Phone 1000



UNITED STATES DEPARTMENT OF THE INTERIOR
NATIONAL PARK SERVICE

NATIONAL REGISTER OF HISTORIC PLACES
PROPERTY PHOTOGRAPH FORM

(Type all entries - attach to or enclose with photograph)

STATE

California

COUNTY

Placer

FOR NPS USE ONLY

ENTRY NUMBER

DATE

MAR 28 1973

1. NAME

COMMON: Olive Lodge of I.O.O.F.

AND/OR HISTORIC: Hudepohl Store

2. LOCATION

STREET AND NUMBER:

Main Street

CITY OR TOWN:

Dutch Flat

STATE:

California

CODE

06

COUNTY:

Placer

CODE

061

3. PHOTO REFERENCE

PHOTO CREDIT: William D. Fanning

DATE OF PHOTO: January 23, 1971


NEGATIVE FILED AT:

Dutch Flat, California

4. IDENTIFICATION

DESCRIBE VIEW, DIRECTION, ETC.

Front of hall - facing southeast.



SEE INSTRUCTIONS



MEMORIAL LUMBER
METHODIST EPISCOPAL CHURCH
1839 - 1864
P.O. BOX 101, SHELBY, TN 38150
PHONE OR MAIL ORDER

**NATIONAL REGISTER OF HISTORIC PLACES
PROPERTY PHOTOGRAPH FORM**

(Type all entries - attach to or enclose with photograph)

| | |
|---------------------|-------------|
| STATE California | |
| COUNTY Placer | |
| FOR NPS USE ONLY | |
| ENTRY NUMBER | DATE |
| | MAR 28 1973 |

1. NAME

COMMON: Dutch Flat Methodist Church
AND/OR HISTORIC: Dutch Flat Methodist Episcopal Church

2. LOCATION

STREET AND NUMBER:

Stockton Street

CITY OR TOWN:

Dutch Flat

STATE:

California

CODE

06

COUNTY:

Placer

CODE

061



3. PHOTO REFERENCE

PHOTO CREDIT: William D. Fanning

DATE OF PHOTO: January 23, 1971

NEGATIVE FILED AT:

Dutch Flat, California

4. IDENTIFICATION

DESCRIBE VIEW, DIRECTION, ETC.

Front of church - facing west.

SEE INSTRUCTIONS

SMITH FLAT TRADING POST
GEN. MERCH. EST. 1854

POST OFFICE

SMITH FLAT
95714

PARKING
RESERVED FOR
MAIL TRUCK
MAY 15 10 A.M. TO 4 P.M.
MAY 16 10 A.M. TO 4 P.M.



UNITED STATES DEPARTMENT OF THE INTERIOR
NATIONAL PARK SERVICE

STATE

California

COUNTY

Placer

FOR NPS USE ONLY

ENTRY NUMBER

DATE

MAR 28 1973

NATIONAL REGISTER OF HISTORIC PLACES

PROPERTY PHOTOGRAPH FORM

(Type all entries - attach to or enclose with photograph)

1. NAME

COMMON: Dutch Flat Trading Post

AND/OR HISTORIC: General Store

2. LOCATION

STREET AND NUMBER:

Main Street

CITY OR TOWN:

Dutch Flat

STATE:

California

CODE

06

COUNTY:

Placer

CODE

061

3. PHOTO REFERENCE

PHOTO CREDIT: William D. Fanning

DATE OF PHOTO: January 23, 1971


NEGATIVE FILED AT:

Dutch Flat, California

4. IDENTIFICATION

DESCRIBE VIEW, DIRECTION, ETC.

Front of store - facing southeast.



SEE INSTRUCTIONS



UNITED STATES DEPARTMENT OF THE INTERIOR
NATIONAL PARK SERVICE

NATIONAL REGISTER OF HISTORIC PLACES
PROPERTY PHOTOGRAPH FORM

(Type all entries - attach to or enclose with photograph)

| | |
|-----------------------------|------|
| STATE California | |
| COUNTY Placer | |
| FOR NPS USE ONLY | |
| ENTRY NUMBER MAR 28 1973 | DATE |

1. NAME

COMMON: Dutch Flat Hotel

AND/OR HISTORIC:

2. LOCATION Main Street at corner of Stockton Street

STREET AND NUMBER:

CITY OR TOWN:

Dutch Flat

STATE: California

CODE

06

COUNTY: Placer

CODE

061



3. PHOTO REFERENCE

PHOTO CREDIT: William D. Fanning

DATE OF PHOTO: January 23rd, 1971

NEGATIVE FILED AT:

Dutch Flat, Calif.

4. IDENTIFICATION

DESCRIBE VIEW, DIRECTION, ETC.

Front of hotel, facing N.W.

SEE INSTRUCTIONS



UNITED STATES DEPARTMENT OF THE INTERIOR
NATIONAL PARK SERVICE

NATIONAL REGISTER OF HISTORIC PLACES
PROPERTY PHOTOGRAPH FORM

(Type all entries - attach to or enclose with photograph)

| | |
|---------------------|-------------|
| STATE California | |
| COUNTY Placer | |
| FOR NPS USE ONLY | |
| ENTRY NUMBER | DATE |
| | MAR 28 1973 |

1. NAME

COMMON: Dutch Flat Historic District
AND/OR HISTORIC:

2. LOCATION

STREET AND NUMBER:

CITY OR TOWN:

Dutch Flat

STATE:

California

CODE


06

COUNTY:

Placer

CODE

061



3. PHOTO REFERENCE

PHOTO CREDIT: Nick Payloff

DATE OF PHOTO: March 5, 1973

NEGATIVE FILED AT:

Dutch Flat, California

4. IDENTIFICATION

DESCRIBE VIEW, DIRECTION, ETC.

Sacramento Street (J6133): Oldest residences, looking S.

SEE INSTRUCTIONS



DUTCH FLAT SCHOOL

COMMUNITY CENTER

UNITED STATES DEPARTMENT OF THE INTERIOR
NATIONAL PARK SERVICE

NATIONAL REGISTER OF HISTORIC PLACES
PROPERTY PHOTOGRAPH FORM

(Type all entries - attach to or enclose with photograph)

STATE

California

COUNTY

Placer

FOR NPS USE ONLY

ENTRY NUMBER

MAR 28 1973

DATE

SEE INSTRUCTIONS

1. NAME

COMMON: Dutch Flat School House

AND/OR HISTORIC: Dutch Flat Grammar School

2. LOCATION

STREET AND NUMBER:

Stockton Street

CITY OR TOWN:

Dutch Flat

STATE:

California

CODE


06

COUNTY:

Placer

CODE

061



3. PHOTO REFERENCE

PHOTO CREDIT: William D. Fanning

DATE OF PHOTO: January 23, 1971

NEGATIVE FILED AT:

Dutch Flat, California

4. IDENTIFICATION

DESCRIBE VIEW, DIRECTION, ETC.

Front of school - facing northeast.