Huguenot Street Historic District
National Historic Landmark
New Paltz, N.Y.
Credit: Constance M. Greiff,
Heritage Studies, Inc.
September, 1984.
Negative at MARO, NPS.

General view N along Huguenot Street; DuBois Fort (#6) and Van Wagenen House (#8) to left; Bevier-Elting House (#7) and Roosa/Schoonmaker Library (#10) to right.
Photo 1 of 19.

Huguenot Street Historic District
National Historic Landmark
New Paltz, N.Y.
Credit: Charles H. Ashton,
Heritage Studies, Inc.
September, 1984.
Negative at MARO, NPS.

View SE of LeFevre House (#1).
Photo 2 of 19.

Huguenot Street Historic District
National Historic Landmark
New Paltz, N.Y.
Credit: Charles H. Ashton,
Heritage Studies, Inc.
September, 1984.
Negative at MARO, NPS.

View S of southwestern corner of landmark boundary; LeFevre House (#1) at left within landmark; buildings beyond outside landmark.
Photo 3 of 19.

Huguenot Street Historic District
National Historic Landmark
New Paltz, N.Y.
Credit: Constance M. Greiff,
Heritage Studies, Inc.
September, 1984.
Negative at MARO, NPS.

View S. of French Church and churchyard (#2); LeFevre House (#1) at right.
Photo 4 of 19.



Huguenot Street Historic District
National Historic Landmark
New Paltz, N.Y.
Credit: Constance M. Greiff,
Heritage Studies, Inc.
September, 1984.
Negative at MARO, NPS.

View S of French Church and churchyard (#2).
Photo 5 of 19.

Huguenot Street Historic District
National Historic Landmark
New Paltz, N.Y.
Credit: Charles H. Ashton,
Heritage Studies, Inc.
September, 1984.
Negative at MARO, NPS.

View SW of front facade of Heyl House (#3).
Photo 6 of 19.

Huguenot Street Historic District
National Historic Landmark
New Paltz, N.Y.
Credit: Charles H. Ashton,
Heritage Studies, Inc.
September, 1984.
Negative at MARO, NPS.

View SW across intersection of North Front Street (at near left) and Huguenot Street; monument in foreground; Jean Hasbrouck House (#4) at right; buildings to left outside landmark.
Photo 7 of 19.

Huguenot Street Historic District
National Historic Landmark
New Paltz, N.Y.
Credit: Charles H. Ashton,
Heritage Studies, Inc.
September, 1984.
Negative at MARO, NPS.

View NW of Jean Hasbrouck House (#4).
Photo 8 of 19.

Huguenot Street Historic District
National Historic Landmark
New Paltz, N.Y.
Credit: Constance M. Greiff,
Heritage Studies, Inc.
September, 1984.
Negative at MARO, NPS.

View N of Deyo House (#5).
Photo 9 of 19.

DUBOIS
FORT
RESTAURANT

Huguenot Street Historic District
National Historic Landmark
New Paltz, N.Y.
Credit: Charles H. Ashton,
Heritage Studies, Inc.
September, 1984.
Negative at MARO, NPS.

View NW of DuBois Fort (#6); Van
Wagenen House (#8) beyond.
Photo 10 of 19.

Huguenot Street Historic District
National Historic Landmark
New Paltz, N.Y.
Credit: Constance M. Greiff,
Heritage Studies, Inc.
September, 1984.
Negative at MARO, NPS.

View SE of Bevier-Elting House (#7).
Photo 11 of 19.


CHURCH OFFICE
EDUCATION BULDING

Huguenot Street Historic District
National Historic Landmark
New Paltz, N.Y.
Credit: Charles H. Ashton,
Heritage Studies, Inc.
September, 1984.
Negative at MARO, NPS.

View NW of Reformed Church of New Paltz (#9).
Photo 12 of 19.

Huguenot Street Historic District
National Historic Landmark
New Paltz, N.Y.
Credit: Constance M. Greiff,
Heritage Studies, Inc.
September, 1984.
Negative at MARO, NPS.

View W of Roosa/Schoonmaker Library
(#10).
Photo 13 of 19.



Huguenot Street Historic District
National Historic Landmark
New Paltz, N.Y.
Credit: Constance M. Greiff,
Heritage Studies, Inc.
September, 1984.
Negative at MARO, NPS.

View SE of Hugo Freer House (#12);
Abraham Hasbrouck House (#11) beyond.
Photo 14 of 19.

Huguenot Street Historic District
National Historic Landmark
New Paltz, N.Y.
Credit: Charles H. Ashton,
Heritage Studies, Inc.
September, 1984.
Negative at MARO, NPS.

View N of northern end of landmark;
Hugo Freer House (#12) at right; other
buildings outside landmark.
Photo 15 of 19.

Huguenot Street Historic District
National Historic Landmark
New Paltz, N.Y.
Credit: Charles H. Ashton,
Heritage Studies, Inc.
September, 1984.
Negative at MARO, NPS.

View NE of southern end of landmark; wall surrounding French Church and churchyard (#2) at right; Jean Hasbrouck House (#41) in distance; buildings at left outside landmark.
Photo 16 of 19.

Huguenot Street Historic District
National Historic Landmark
New Paltz, N.Y.
Credit: Charles H. Ashton,
Heritage Studies, Inc.
September, 1984.
Negative at MARO, NPS.

View S across North Front Street from
southern edge of landmark.
Photo 17 of 19.

Huguenot Street Historic District
National Historic Landmark
New Paltz, N.Y.
Credit: Constance M. Greiff,
Heritage Studies, Inc.
September, 1984.
Negative at MARO, NPS.

View SW of parsonage (outside landmark); Reformed Church of New Paltz (#9) at left.
Photo 18 of 19.

Huguenot Street Historic District
National Historic Landmark
New Paltz, N.Y.
Credit: Charles H. Ashton,
Heritage Studies, Inc.
September, 1984.
Negative at MARO, NPS.

View NE of Christian Education
Building (outside landmark); Abraham
Hasbrouck House (#11) at left.
Photo 19 of 19.

Daniel DuBois House (The Fort), New Paltz, New York

NY 4-B

3950 Daniel DuBois House (The Fort), 1705
South (Front) Elevation and East End
New Paltz, N. Y.

Huguenot St. His. Dis.

N.P.S. Photo, 1967

THE OLD
FORT

3949 Daniel DuBois House (The Fort), 1705
North (Rear) Elevation and East End
New Paltz, N. Y.

N.P.S. Photo, 1967

3948 Abraham Hasbrouck House, 1694-1712 (Center)--West (Front) Elevation and South End;
Hugo Freer House, 1693-1720 (Left)
South End and West (Front) Elevation,
New Paltz, N. Y.

Huguenot St. H.D., N.Y. N.P.S. Photo, 1967

3947 Hugo Freer House, 1693-1720 (Left)--West (Front) Elevation and North End;
Abraham Hasbrouck House, 1694-1712 (Right)
North End and West (Front) Elevation
New Paltz, N. Y.

N.P.S. Photo, 1967

3953 Bevier-Elting House, 1698
North (Street) Elevation and East End
New Paltz, N. Y.

N.P.S. Photo, 1967

3952 Bevier-Elting House, 1698
West (Street) End and South Elevation
New Paltz, N. Y.

N.P.S. Photo, 1967

Huguenot St H. D.