



UNITED STATES DEPARTMENT OF THE INTERIOR
NATIONAL PARK SERVICE

NATIONAL REGISTER OF HISTORIC PLACES
PROPERTY PHOTOGRAPH FORM

(Type all entries - attach to or enclose with photograph)

1. NAME

COMMON	AND/OR HISTORIC	NUMERIC CODE (Assigned by NPS)
Fort Negley		APR 21 1975

2. LOCATION

STATE	COUNTY	TOWN
Tennessee	Davidson	Nashville
STREET AND NUMBER		

Ridley Boulevard and Chestnut Street


3. PHOTO REFERENCE

PHOTO CREDIT	DATE	NEGATIVE FILED AT
Leonard E. Marsh	February, 1975	Metro Historical Commission

4. IDENTIFICATION

DESCRIBE VIEW, DIRECTION, ETC.

Panoramic view of the top of Fort Negley



#1089

PROPERTY OF THE NATIONAL REGISTER



UNITED STATES DEPARTMENT OF THE INTERIOR
NATIONAL PARK SERVICE
**NATIONAL REGISTER OF HISTORIC PLACES
PROPERTY PHOTOGRAPH FORM**

(Type all entries - attach to or enclose with photograph)

1. NAME		
COMMON	AND/OR HISTORIC	NUMERIC CODE <i>(Assigned by NPS)</i>
Fort Negley		APR 21 1975

2. LOCATION		
STATE	COUNTY	TOWN
Tennessee	Davidson	Nashville
STREET AND NUMBER		


Ridley Boulevard and Chestnut Street

3. PHOTO REFERENCE		
PHOTO CREDIT	DATE	NEGATIVE FILED AT
Leonard E. Marsh	February, 1975	Metro Historical Commission

4. IDENTIFICATION
DESCRIBE VIEW, DIRECTION, ETC.

View showing tunnel entrance to the southwest bunkers

42069





UNITED STATES DEPARTMENT OF THE INTERIOR
NATIONAL PARK SERVICE

NATIONAL REGISTER OF HISTORIC PLACES
PROPERTY PHOTOGRAPH FORM

(Type all entries - attach to or enclose with photograph)

1. NAME

COMMON Fort Negley	AND/OR HISTORIC	NUMERIC CODE (Assigned by NPS) APR 21 1975
------------------------------	-----------------	--

2. LOCATION

STATE Tennessee	COUNTY Davidson	TOWN Nashville
STREET AND NUMBER Ridley Boulevard and Chestnut Street		

3. PHOTO REFERENCE

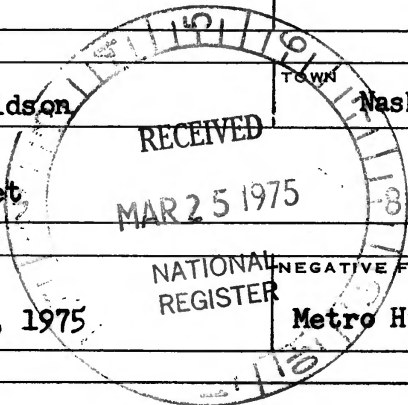
PHOTO CREDIT Leonard E. Marsh	DATE February, 1975	NEGATIVE FILED AT Metro Historical Commission
---	-------------------------------	---

4. IDENTIFICATION

DESCRIBE VIEW, DIRECTION, ETC.

View taken in lower southwest bunker looking north into the upper bunker with the inner fort area beyond the tunnel in the background.

#309





UNITED STATES DEPARTMENT OF THE INTERIOR
NATIONAL PARK SERVICE

NATIONAL REGISTER OF HISTORIC PLACES
PROPERTY PHOTOGRAPH FORM

(Type all entries - attach to or enclose with photograph)

1. NAME

COMMON

Fort Negley

AND/OR HISTORIC

NUMERIC CODE (Assigned by NPS)

APR 21 1975

2. LOCATION

STATE

Tennessee

COUNTY

Davidson

TOWN

Nashville

STREET AND NUMBER

Ridley Boulevard and Chestnut Street

3. PHOTO REFERENCE

PHOTO CREDIT

Leonard E. Marsh

DATE

February, 1975

NEGATIVE FILED AT


Metro Historical Commission

4. IDENTIFICATION

DESCRIBE VIEW, DIRECTION, ETC.

Remains of southwest upper bunker structure

#409





UNITED STATES DEPARTMENT OF THE INTERIOR
NATIONAL PARK SERVICE

NATIONAL REGISTER OF HISTORIC PLACES
PROPERTY PHOTOGRAPH FORM

(Type all entries - attach to or enclose with photograph)

1. NAME		NUMERIC CODE (Assigned by NPS)
COMMON	AND/OR HISTORIC	
Fort Negley		APR 21 1975

2. LOCATION		
STATE	COUNTY	TOWN
Tennessee	Davidson	Nashville

STREET AND NUMBER

Ridley Boulevard and Chestnut Street

3. PHOTO REFERENCE		
PHOTO CREDIT	DATE	NEGATIVE FILED AT
Leonard E. Marsh	February, 1975	Metro Historical Commission

4. IDENTIFICATION

DESCRIBE VIEW, DIRECTION, ETC.

Southeast bunker, looking west

#15289

6

TN 4





UNITED STATES DEPARTMENT OF THE INTERIOR
NATIONAL PARK SERVICE
NATIONAL REGISTER OF HISTORIC PLACES
PROPERTY PHOTOGRAPH FORM
(Type all entries - attach to or enclose with photograph)

1. NAME		
COMMON	AND/OR HISTORIC	NUMERIC CODE (Assigned by NPS)
Fort Negley		APR 21 1975


2. LOCATION		
STATE	COUNTY	TOWN
Tennessee	Davidson	Nashville
STREET AND NUMBER		
Ridley Boulevard and Chestnut Street		

3. PHOTO REFERENCE		
PHOTO CREDIT	DATE	NEGATIVE FILED AT
Leonard E. Marsh	February, 1975	Metro Historical Commission

4. IDENTIFICATION
DESCRIBE VIEW, DIRECTION, ETC.

Southeast bunkers, looking northwest

629





UNITED STATES DEPARTMENT OF THE INTERIOR
NATIONAL PARK SERVICE

NATIONAL REGISTER OF HISTORIC PLACES
PROPERTY PHOTOGRAPH FORM

(Type all entries - attach to or enclose with photograph)

1. NAME		
COMMON	AND/OR HISTORIC	NUMERIC CODE (Assigned by NPS)
Fort Negley		APR 21 1975


2. LOCATION		
STATE	COUNTY	TOWN
Tennessee	Davidson	Nashville
STREET AND NUMBER		

Ridley Boulevard and Chestnut Street

3. PHOTO REFERENCE		
PHOTO CREDIT	DATE	NEGATIVE FILED AT
Leonard E. Marsh	February, 1975	Metro Historical Commission

4. IDENTIFICATION
DESCRIBE VIEW, DIRECTION, ETC.

Original entrance to Fort Negley, looking south




#7089



UNITED STATES DEPARTMENT OF THE INTERIOR
NATIONAL PARK SERVICE
NATIONAL REGISTER OF HISTORIC PLACES
PROPERTY PHOTOGRAPH FORM

(Type all entries - attach to or enclose with photograph)

1. NAME		
COMMON	AND/OR HISTORIC	NUMERIC CODE <i>(Assigned by NPS)</i>
Fort Negley		APR 21 1975
2. LOCATION		
STATE	COUNTY	TOWN
Tennessee	Davidson	Nashville
STREET AND NUMBER		
Ridley Boulevard and Chestnut Street		
3. PHOTO REFERENCE		
PHOTO CREDIT	DATE	NEGATIVE FILED AT
Leonard E. Marsh	February, 1975	Metro Historical Commission
4. IDENTIFICATION		
DESCRIBE VIEW, DIRECTION, ETC.		



Looking east toward the entrance of Fort Negley. Entrance monument was erected by the WPA in the 1930's.

#8069



UNITED STATES DEPARTMENT OF THE INTERIOR
NATIONAL PARK SERVICE

NATIONAL REGISTER OF HISTORIC PLACES
PROPERTY PHOTOGRAPH FORM

(Type all entries - attach to or enclose with photograph)

1. NAME		
COMMON	AND/OR HISTORIC	NUMERIC CODE (Assigned by NPS)
Fort Negley		APR 21 1975
2. LOCATION		
STATE	COUNTY	TOWN
Tennessee	Davidson	Nashville
STREET AND NUMBER		
Ridley Boulevard and Chestnut Street		
3. PHOTO REFERENCE		
PHOTO CREDIT	DATE	NEGATIVE FILED AT
Bill Goodman	November, 1970	Nashville Banner

4. IDENTIFICATION

DESCRIBE VIEW, DIRECTION, ETC.

Aerial view, looking south

#909

