

United States Department of the Interior
National Park Service

National Register of Historic Places Continuation Sheet

Section number _____ Page _____

SUPPLEMENTARY LISTING RECORD

NRIS Reference Number: 91000164 Date Listed: 3/6/91

Lodgepole Guard Station Jackson OR
Property Name County State

USDA Forest Service Administrative Buildings in OR and WA Built
by the CCC
Multiple Name

This property is listed in the National Register of Historic
Places in accordance with the attached nomination documentation
subject to the following exceptions, exclusions, or amendments,
notwithstanding the National Park Service certification included
in the nomination documentation.

h *Autumn J. Lee*
Signature of the Keeper

3/6/91
Date of Action

=====
Amended Items in Nomination:

Statement of Significance: The Period of Significance should be
amended to read: 1933-41.

This information was confirmed with Evan DeBloois, Preservation
Officer, Forest Service.

DISTRIBUTION:

- National Register property file
- Nominating Authority (without nomination attachment)

United States Department of the Interior
National Park Service

JAN 25 1991

RECEIVED
OCT 07 1987

**NATIONAL REGISTER OF HISTORIC PLACES
REGISTRATION FORM**

NATIONAL
REGISTER

STATE PARKS DIVISION

This form is for use in nominating or requesting determinations of eligibility for individual properties or districts. See instructions in How to Complete National Register Forms (revised 1986). Complete each item by marking "x" in the appropriate box or by entering the requested information. If an item does not apply to the property being documented, enter "N/A" for "not applicable." For functions, styles, materials, and areas of significance, enter only the categories and subcategories listed in the instructions. For additional space use continuation sheets (Form) and identify the section being continued. Type all entries.

1. NAME OF PROPERTY

Lodgepole Guard Station

historic name

other names/site number

2. LOCATION

Rogue River National Forest, ~~Butte Falls Ranger District~~

street & number ~~88 West 8th Street~~ Butte Falls Ranger District N/A not for publication

city, town ~~Medford~~ Butte Falls vicinity

state Oregon code 41 county Jackson code 029 zipcode 97501

3. CLASSIFICATION

Ownership of Property	Category of Property	Number of Resources within Property	
<input type="checkbox"/> private	<input checked="" type="checkbox"/> building(s)	Contributing	Noncontributing
<input type="checkbox"/> public-local	<input type="checkbox"/> district	<u>xx 3</u>	<u>xx 1</u> buildings
<input type="checkbox"/> public-State	<input type="checkbox"/> site	_____	_____ sites
<input checked="" type="checkbox"/> public-Federal	<input type="checkbox"/> structure	_____	_____ structures
	<input type="checkbox"/> object	_____	_____ objects
		<u>xx 3</u>	<u>xx 1</u> Total

Name of related multiple property listing:
USDA Forest Service Administrative Buildings
in the States of Oregon and Washington. Built
by the Civilian Conservation Corps

Number of contributing
resources previously listed in
the National Register 0

4. STATE/FEDERAL AGENCY CERTIFICATION

As the designated authority under the National Historic Preservation Act of 1966, as amended, I hereby certify that this nomination request for determination of eligibility meets the documentation standards for registering properties in the National Register of Historic Places and meets the procedural and professional requirements set forth in 36 CFR Part 60. In my opinion, the property meets does not meet the National Register criteria. See continuation sheet.

William J. DeHosia 1-8-91
 Signature of certifying official Date
USDA Forest Service
 State or Federal agency and bureau

In my opinion, the property meets does not meet the National Register criteria. See continuation sheet.

[Signature] October 9, 1987
 Signature of commenting or other official Date
 Deputy State Historic Preservation Officer
 State or Federal agency and bureau

5. NATIONAL PARK SERVICE CERTIFICATION

I, hereby, certify that this property is:

	for Signature of the Keeper	Date of Action
<input checked="" type="checkbox"/> entered in the National Register.	<u><i>Autumnella J. Lee</i></u>	<u>3/6/91</u>
<input type="checkbox"/> determined eligible for the National Register.	_____	_____
<input type="checkbox"/> determined not eligible for the National Register.	_____	_____
<input type="checkbox"/> removed from the National Register.	_____	_____
<input type="checkbox"/> other, (explain:) _____	_____	_____

6. FUNCTION OR USE

Historic Functions (enter categories from instructions)

GOVERNMENT: Government Office

Current Functions (enter categories from instructions)

GOVERNMENT: Government Office

7. DESCRIPTION

Architectural Classification (enter categories from instructions)

OTHER: Rustic Architecture of the USDA
Forest Service in the Pacific
Northwest Region

Materials (enter categories from instructions)

foundation concrete roof wood; shingle
walls WOOD; weatherboard other

Describe present and historic physical appearance.

See continuation sheet

8. STATEMENT OF SIGNIFICANCE

Certifying official has considered the significance of this property in relation to other properties:

nationally statewide locally

Applicable National Register Criteria A B C D

Criteria Considerations (Exceptions) A B C D E F G

Areas of Significance (enter categories from instructions)

POLITICS/GOVERNMENT

CONSERVATION

ARCHITECTURE

Period of Significance

1933-1942

Significant Dates

1933

Cultural Affiliation

N/A

Significant Person

N/A

Architect/Builder

Regional Office Architectural Group-Linn

A. Forrest, Howard L. Gifford, Ward Gano,

James Pollock, Emmett U. Blanchfield

State significance of property and justify criteria, criteria considerations, and areas and periods of significance noted above.

See continuation sheet

9. MAJOR BIBLIOGRAPHICAL REFERENCES

- Previous documentation on file (NPS):
- preliminary determination of individual listing (36 CFR 67) has been requested
 - previously listed in the National Register
 - previously determined eligible by the National Register
 - designated a National Historic Landmark
 - recorded by Historic American Buildings Survey # _____
 - recorded by Historic American Engineering Record # _____

See continuation sheet

- Primary location of additional data:
- State historic preservation office
 - Other State agency
 - Federal agency
 - Local government
 - University
 - Other

Specify repository:
 USDA Forest Service, Regional Office,
 Pacific Northwest Region, Recreation Unit

10. GEOGRAPHICAL DATA

Acreege of property Less than one acre

UTM References

A	Zone	Easting	Northing	B	Zone	Easting	Northing
	10	55 10 2 8	4 7 2 2 3 8 2				
C				D			
E				F			
G				H			

Verbal Boundary Description

See continuation sheet

Boundary Justification

The boundaries are drawn to include those buildings and spaces that describe the Forest Service administrative use of the site. The area encompassed is limited to the portion of the tract designated for administrative withdrawal containing the actual improvements, and such spaces as may define the site function.

See continuation sheet

11. FORM PREPARED BY

name/title E. Gail Throop
 organization USDA Forest Service, Pacific Northwest Region date 1/15/86
 street & number 319 SW Pine, P.O. Box 3623 telephone (503) 221-3644
 city or town Portland state Oregon zip code 97208

United States Department of the Interior
National Park Service

**NATIONAL REGISTER OF HISTORIC PLACES
CONTINUATION SHEET**

Section number 7 Page 1 of 1

Lodgepole Guard Station

Lodgepole Guard Station #1014: Rectangular, 1-story wood-frame, poured concrete foundation, wood-shingled hipped gable roof, projecting center hipped gable porch supported by two peeled poles on west (main) facade, open concrete platform, two plain straight steps. Single brick interior chimney, centered, east slope of roof. Horizontal clapboard exterior, end boards. Six-over-one double-hung sash windows. Main entry, a single leaf French-type door. No decoration. No obvious structural or material alterations to exterior, except recent addition of metal chimney cap and spark arrester.

Barn #2405: 1933; Rectangular, wood-frame, three-horse stable, mudsills on concrete piers, wood-shingled medium gable roof. Horizontal clapboard exterior, end boards, horizontal grooved siding on south (rear) elevation. Four bay structure, three open bays on north elevation access stalls, fourth bay on northwest corner enclosed for tack and feed storage. Nine-light sash windows on west gable end, single-leaf center door. Large slide opening door off-set on east gable end. No decoration. (Plan, design, and execution very similar to Union Creek barn.)

Large Shed #1511: 1933; Rectangular, 1-story wood-frame, stone foundation, wood-shingled hipped gable roof. Horizontal clapboard exterior, end boards. Square single-light windows. Single-leaf door off-set on south gable end. No decoration. Some material alteration on north gable end.

A fourth, non-contributing, building present on site is a pumphouse constructed adjacent to Building #1511 in the 1950's.

United States Department of the Interior
National Park Service

**NATIONAL REGISTER OF HISTORIC PLACES
CONTINUATION SHEET**

Section number 8 Page 1 of 1

The Lodgepole Guard Station typifies the construction projects undertaken by the Civilian Conservation Corps and signifies the aid to the local community provided by the emergency work-relief program through employment of youth and experienced craftsmen, purchase of building materials and camp supplies, and personal expenditures of enrollees. The property represents the Forest Service's presence in the locality, as the headquarters for field operation, and denotes, via the physical facilities required to carry out the agency's expanding responsibilities, the critical transition in the Service's development from custodial superintendence to extensive resource management. The Lodgepole Guard Station exemplifies the rustic architectural idiom developed by the Forest Service, Pacific Northwest Region, to impart Forest Service identity and to represent its purposes and ideals, and signifies the agency's particular interpretation of a singular expression of early twentieth century American architectural thought. Possessing standard qualities of design and execution, the Guard Station is a good example of an architectural locution invested with special aesthetic and associative values by the agency that created it.

NPS Form 10-900a
(1/86)

United States Department of the Interior
National Park Service

**NATIONAL REGISTER OF HISTORIC PLACES
CONTINUATION SHEET**

Section number 9 Page 1 of 1

1935-1941 Building Plans and Specifications, Unit of Engineering Files, USDA
Forest Service, Regional Office, Portland, Oregon. Microfilm.

Administrative Site Plans, Unit of Recreation Files, USDA Forest Service,
Regional Office, Portland, Oregon. Microfilm.

Photograph Collections, Office of Information and Unit of Recreation Files,
USDA Forest Service, Regional Office, Portland, Oregon.

Property, Capital Investment, and Building Maintenance Records; Improvements
Atlases. Internal Documents on File in Forest Supervisor's Offices.
Locations Available USDA Forest Service, Regional Office, Portland, Oregon.

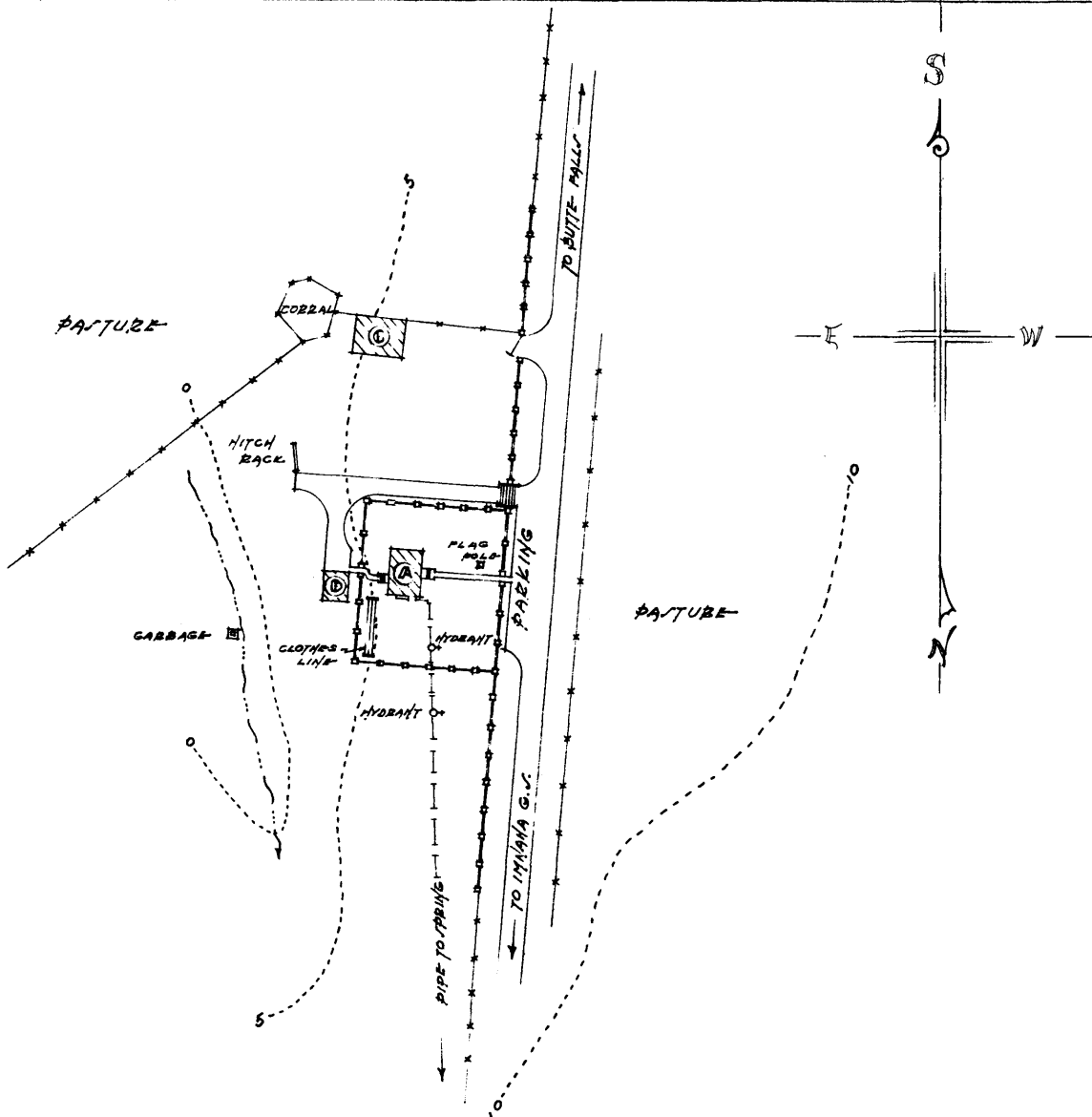
United States Department of the Interior
National Park Service

NATIONAL REGISTER OF HISTORIC PLACES
CONTINUATION SHEET





Section number 10 Page 1 of 1

Lodgepole Guard Station

Beginning at the north gatepost at junction of Forest Service Road 600 and Lodgepole Guard Station access road proceeding on azimuth 258° /282 feet to Point A (access road culvert crossing); then 256° /72 feet to Point B (northeast corner of rail fence enclosing Lodgepole Guard Station); then 274° /114 feet to Point C (northwest corner of rail fence enclosure); then 193° /83 feet to Point D (southwest corner of rail fence); then 98° /165 feet to Point E; then returning 20° /120 feet to Point A.



BUILDING LEGEND

-  BUILT
-  PROPOSED
-  MOVE
-  OLD - REMOVE

LEGEND

- A - GUARD RESIDENCE
- B - GARAGE & WOOD SHED
- C - BARN

DESIGN BY: C.E. UNDERMAN
 DRAWN BY: C.E. UNDERMAN
 APPROVED: _____ DATE: _____
 SPECIAL FORESTER

U. S. DEPT. OF AGRICULTURE
 FOREST SERVICE
 ROGUE RIVER NATIONAL FOREST
 NORTH PACIFIC REGION
 JANUARY 11, 1941

SITE PLAN
 LODGEPOLE GUARD STA.
 SEC. 52 T. 35 S., R. 4 E., N. 4.
 SCALE - 1" = 50'