



UNITED STATES DEPARTMENT OF THE INTERIOR  
NATIONAL PARK SERVICE


NATIONAL REGISTER OF HISTORIC PLACES  
PROPERTY PHOTOGRAPH FORM

(Type all entries - attach to or enclose with photograph)

STATE	
Connecticut	
COUNTY	
Litchfield	
FOR NPS USE ONLY	
ENTRY NUMBER	DATE
	FEB 23 1972

SEE INSTRUCTIONS

1. NAME			
COMMON: Woodbury Historic District #2			
AND/OR HISTORIC:			
2. LOCATION			
STREET AND NUMBER:			
(see map)			
CITY OR TOWN:			
Woodbury			
STATE:	CODE	COUNTY:	CODE
Connecticut	09	Litchfield	005
3. PHOTO REFERENCE			
PHOTO CREDIT: Constance Luyster			
DATE OF PHOTO: November 1970			
NEGATIVE FILED AT:			
Connecticut Historical Commission, 51 Pratt St. Hartford, Conn.			
4. IDENTIFICATION			
DESCRIBE VIEW, DIRECTION, ETC.			
House #38 on plot map. On east side of Route 6, facing west. View from southwest to northeast. (The house has not been changed since the picture was taken.)			





UNITED STATES DEPARTMENT OF THE INTERIOR  
NATIONAL PARK SERVICE

NATIONAL REGISTER OF HISTORIC PLACES


PROPERTY PHOTOGRAPH FORM

(Type all entries - attach to or enclose with photograph)

STATE	
Connecticut	
COUNTY	
Litchfield	
FOR NPS USE ONLY	
ENTRY NUMBER	DATE
	FEB 23 1972

SEE INSTRUCTIONS

1. NAME			
COMMON: Woodbury Historic District #2			
AND/OR HISTORIC:			
2. LOCATION			
STREET AND NUMBER:			
(see map)			
CITY OR TOWN:			
Woodbury			
STATE:	CODE	COUNTY:	CODE
Connecticut	09 2	Litchfield	005
3. PHOTO REFERENCE			
PHOTO CREDIT: Susan Babbitt			
DATE OF PHOTO: October 1971			
NEGATIVE FILED AT:			
Connecticut Historical Commission, 54 Pratt St., Hartford, Conn.			
4. IDENTIFICATION			
DESCRIBE VIEW, DIRECTION, ETC.			
Front view of house #40 on plot map. Taken from southwest, looking northeast.			





WILLIAM  
COURTIS  
1874

UNITED STATES DEPARTMENT OF THE INTERIOR  
NATIONAL PARK SERVICE

NATIONAL REGISTER OF HISTORIC PLACES


PROPERTY PHOTOGRAPH FORM

(Type all entries - attach to or enclose with photograph)

STATE	
Connecticut	
COUNTY	
Litchfield	
FOR NPS USE ONLY	
ENTRY NUMBER	DATE
	FEB 23 1971

SEE INSTRUCTIONS

1. NAME			
COMMON: Woodbury Historic District #2			
AND/OR HISTORIC:			
2. LOCATION			
STREET AND NUMBER:			
(see map)			
CITY OR TOWN:			
Woodbury			
STATE:	CODE	COUNTY:	CODE
Connecticut	09	Litchfield	005
3. PHOTO REFERENCE			
PHOTO CREDIT: Susan Babbitt			
DATE OF PHOTO: October 1971			
NEGATIVE FILED AT:			
Connecticut Historical Commission, 54 Pratt St., Hartford, Conn.			
4 IDENTIFICATION			
DESCRIBE VIEW, DIRECTION, ETC.			
Front view of house #21 on plot may. Taken from west, facing east.			







UNITED STATES DEPARTMENT OF THE INTERIOR  
NATIONAL PARK SERVICE

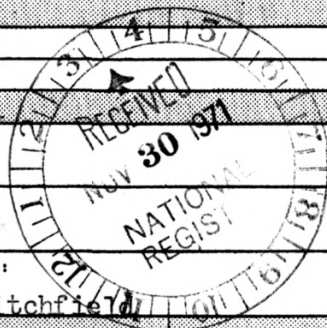
NATIONAL REGISTER OF HISTORIC PLACES  
PROPERTY PHOTOGRAPH FORM

(Type all entries - attach to or enclose with photograph)

STATE Connecticut	
COUNTY Litchfield	
FOR NPS USE ONLY	
ENTRY NUMBER	DATE
	FEB 23 1972

SEE INSTRUCTIONS

1. NAME			
COMMON: Woodbury Historic District #2			
AND/OR HISTORIC:			
2. LOCATION			
STREET AND NUMBER:			
(see map)			
CITY OR TOWN:			
Woodbury			
STATE:	CODE	COUNTY:	CODE
Connecticut	09	Litchfield	005
3. PHOTO REFERENCE			
PHOTO CREDIT: Constance Luyster			
DATE OF PHOTO: October 1970			
NEGATIVE FILED AT:			
Connecticut Historical Commission, 51 Pratt St., Hartford, Conn.			
4. IDENTIFICATION			
DESCRIBE VIEW, DIRECTION, ETC.			
<p>Front view of house #15 on plot map. Viewed from east to west. (The house has not been changed at all since the picture was taken a year ago.)</p>			







UNITED STATES DEPARTMENT OF THE INTERIOR  
NATIONAL PARK SERVICE

NATIONAL REGISTER OF HISTORIC PLACES


PROPERTY PHOTOGRAPH FORM

(Type all entries - attach to or enclose with photograph)

STATE	
Connecticut	
COUNTY	
Litchfield	
FOR NPS USE ONLY	
ENTRY NUMBER	DATE
	FEB 23 1972

SEE INSTRUCTIONS

1. NAME			
COMMON: Woodbury Historic District #2			
AND/OR HISTORIC:			
2. LOCATION			
STREET AND NUMBER: (see map)			
CITY OR TOWN: Woodbury			
STATE:	CODE	COUNTY:	CODE
Connecticut	09	Litchfield	005
3. PHOTO REFERENCE			
PHOTO CREDIT: Constance Luyster			
DATE OF PHOTO: November 1970			
NEGATIVE FILED AT: Connecticut Historical Commission, 54 Pratt St., Hartford, Conn.			
4. IDENTIFICATION			
DESCRIBE VIEW, DIRECTION, ETC.  House # 21 on plot map, on west side of Route 6. View from southeast to northwest. (The house has not been changed since November, 1970, when the picture was taken.			





UNITED STATES DEPARTMENT OF THE INTERIOR  
NATIONAL PARK SERVICE

NATIONAL REGISTER OF HISTORIC PLACES  
PROPERTY PHOTOGRAPH FORM

(Type all entries - attach to or enclose with photograph)

STATE

Connecticut

COUNTY

Litchfield

FOR NPS USE ONLY

ENTRY NUMBER

DATE

FEB 23 1972

SEE INSTRUCTIONS

1. NAME

COMMON: Woodbury Historic District #2

AND/OR HISTORIC:

2. LOCATION

STREET AND NUMBER:

(see map)

CITY OR TOWN:

Woodbury

STATE:

Connecticut

CODE

09

COUNTY:

Litchfield

CODE

005

3. PHOTO REFERENCE

PHOTO CREDIT: Susan Babbitt

DATE OF PHOTO: October, 1971

NEGATIVE FILED AT:

Connecticut Historical Commission, 54 Pratt Street, Hartford, Conn.

4. IDENTIFICATION

DESCRIBE VIEW, DIRECTION, ETC.

View of south side of house #24 on plot map; taken from southwest, looking northeast.

