



VERMONT DIVISION OF HISTORIC SITES

COUNTY Caledonia TOWN St. JohnsburySUBJECT Depot SquareDATE 5/1974 FILE # 74-A-27CREDIT H. H. Henry

VIEW _____

FORM 10-301 A
(6/72)UNITED STATES DEPARTMENT OF THE INTERIOR
NATIONAL PARK SERVICENATIONAL REGISTER OF HISTORIC PLACES
PROPERTY PHOTOGRAPH FORM

(Type all entries - attach to or enclose with photograph)

1. NAME		
COMMON	AND/OR HISTORIC	NUMERIC CODE (Assigned by NPS)
Railroad Street Historic District		JUN 25 1974
2. LOCATION		
STATE	COUNTY	TOWN
Vermont	Caledonia	St. Johnsbury
STREET AND NUMBER		
For boundary description, see Section 7		
3. PHOTO REFERENCE		
PHOTO CREDIT	DATE	NEGATIVE FILED AT
Hugh H. Henry for Vt. Division of Historic Sites	May 1974	Vermont Division of Historic Sites
4. IDENTIFICATION		
DESCRIBE VIEW, DIRECTION, ETC.		

View of Depot Square and Railroad Street, looking north

#1 #7
PROPERTY OF THE NATIONAL REGISTER



VERMONT DIVISION OF HISTORIC SITES

COUNTY Caledonia TOWN St. Johnsbury

SUBJECT New Avenue Hotel

DATE 5/1974 FILE # 74-A-27

CREDIT Hugh H. Henry

VIEW South and east elevations


UNITED STATES DEPARTMENT OF THE INTERIOR
NATIONAL PARK SERVICE

NATIONAL REGISTER OF HISTORIC PLACES
PROPERTY PHOTOGRAPH FORM

(Type all entries - attach to or enclose with photograph)

FORM 10-301 A
(6/72)

#2



1. NAME		AND/OR HISTORIC	NUMERIC CODE (Assigned by NPS)
COMMON	Railroad Street Historic District		

2. LOCATION		
STATE	COUNTY	TOWN
Vermont	Caledonia	St. Johnsbury
STREET AND NUMBER		

For boundary description, see Section 7

3. PHOTO REFERENCE		
PHOTO CREDIT	DATE	NEGATIVE FILED AT
Hugh H. Henry for Vt. Division of Historic Sites	May 1974	Vermont Division of Historic Sites

4. IDENTIFICATION
DESCRIBE VIEW, DIRECTION, ETC.

Entrance tower and east and south elevations of New Avenue Hotel, looking northwest

#2 of 7

PROPERTY OF THE NATIONAL REGISTER



VERMONT DIVISION OF HISTORIC SITES

COUNTY Caledonia TOWN St. Johnsbury *Dist. Dist.*

SUBJECT CP Rail depot

DATE 5/1974 FILE # 74-A-27

CREDIT Hugh H. Henry

VIEW West elevation

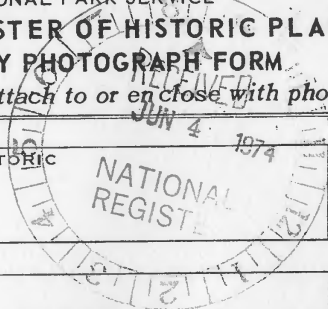
APR 17 1980

FORM 10-301 A
(6/72)

#3

UNITED STATES DEPARTMENT OF THE INTERIOR
NATIONAL PARK SERVICE
NATIONAL REGISTER OF HISTORIC PLACES
PROPERTY PHOTOGRAPH FORM

(Type all entries - attach to or enclose with photograph)



1. NAME		AND/OR HISTORIC	NUMERIC CODE (Assigned by NPS)
COMMON	Railroad Street Historic District		
			JUN 25 1974

2. LOCATION		
STATE	COUNTY	TOWN
Vermont	Caledonia	St. Johnsbury
STREET AND NUMBER		

For boundary description, see Section 7

3. PHOTO REFERENCE		
PHOTO CREDIT	DATE	NEGATIVE FILED AT
Hugh H. Henry for Vt. Division of Historic Sites	May 1974	Vermont Division of Historic Sites

4. IDENTIFICATION
DESCRIBE VIEW, DIRECTION, ETC.

Main (west) elevation of CP Rail Depot, looking east

#3 of 7

PROPERTY OF THE NATIONAL REGISTER



Honey's Shops

MERCHANTS NATIONAL BANK

BENEFICIAL LOANS

CITIZENS SAVINGS BANK & TRUST CO ESTABLISHED 1887

NEDS STEAK GRILL Swift

C-1789

VERMONT DIVISION OF HISTORIC SITES

COUNTY Caledonia TOWN St. Johnsbury

Historic Dist.

SUBJECT Citizens / Merchants banks

DATE 5/1974 FILE # 74-A-27

APR 17 1980

CREDIT Hugh H. Henry

VIEW West elevations

FORM 10-301 A
(6/72)


4

UNITED STATES DEPARTMENT OF THE INTERIOR
NATIONAL PARK SERVICE

NATIONAL REGISTER OF HISTORIC PLACES
PROPERTY PHOTOGRAPH FORM

(Type all entries - attach to or enclose with photograph)

1. NAME COMMON		AND/OR HISTORIC ID	NUMERIC CODE (Assigned by NPS)
Railroad Street Historic District			JUN 25 1974
2. LOCATION STATE		COUNTY	TOWN
Vermont		Caledonia	St. Johnsbury
STREET AND NUMBER			



For boundary description, see Section 7

3. PHOTO REFERENCE		
PHOTO CREDIT	DATE	NEGATIVE FILED AT
Hugh H. Henry for Vt. Division of Historic Sites	May 1974	Vermont Division of Historic Sites

4. IDENTIFICATION
DESCRIBE VIEW, DIRECTION, ETC.

Main (west) elevations of Citizens and Merchants Bank Buildings, looking east

4 of 7 PROPERTY OF THE NATIONAL REGISTER



VERMONT DIVISION OF HISTORIC SITES

COUNTY Caledonia TOWN St. Johnsbury *Hist. Distr*

SUBJECT Railroad Street commercial row

DATE 5/1974 FILE # 74-A-44

CREDIT Hugh H. Henry

VIEW West elevations

APR 17 1980

FORM 10-301 A
(6/72)

UNITED STATES DEPARTMENT OF THE INTERIOR
NATIONAL PARK SERVICE
NATIONAL REGISTER OF HISTORIC PLACES
PROPERTY PHOTOGRAPH FORM

(Type all entries - attach to or enclose with photograph)

1. NAME		
COMMON	AND/OR HISTORIC	NUMERIC CODE (Assigned by NPS)
Railroad Street Historic District		JUN 25 1974
2. LOCATION		
STATE	COUNTY	TOWN
Vermont	Caledonia	St. Johnsbury
STREET AND NUMBER		

For boundary description, see Section 7

3. PHOTO REFERENCE		
PHOTO CREDIT	DATE	NEGATIVE FILED AT
Hugh H. Henry for Vt. Division of Historic Sites	May 1974	Vermont Division of Historic Sites
4. IDENTIFICATION		

DESCRIBE VIEW, DIRECTION, ETC.

Main (west) elevations of Drouin, Caldbeck, Merchants National Bank,
and Citizens Savings Bank Buildings, looking southeast

#5 of 7

PROPERTY OF THE NATIONAL REGISTER



Avenue, House and Rail-Road Street looking North, St. Johnsbury, Vt.

VERMONT DIVISION OF HISTORIC SITES

COUNTY Caledonia TOWN St. Johnsbury

SUBJECT Railroad Avenue

DATE c. 1900 FILE # post card

CREDIT Vermont Historical Society

VIEW loo

Handwritten initials

APR 17 1980


FORM 10-301 A
(6/72)

UNITED STATES DEPARTMENT OF THE INTERIOR
NATIONAL PARK SERVICE

NATIONAL REGISTER OF HISTORIC PLACES
PROPERTY PHOTOGRAPH FORM

(Type all entries - attach to or enclose with photograph)

1. NAME		AND/OR HISTORIC		NUMERIC CODE (Assigned by NPS)	
COMMON Railroad Street Historic District				JUN 25 1974	
2. LOCATION		COUNTY		TOWN	
STATE Vermont		Caledonia		St. Johnsbury	
STREET AND NUMBER					



For boundary description, see Section 7

3. PHOTO REFERENCE		
PHOTO CREDIT Vermont Historical Society	DATE c. 1900	NEGATIVE FILED AT Vermont Historical Society, Montpelier, Vt.
4. IDENTIFICATION		
DESCRIBE VIEW, DIRECTION, ETC.		

View of Railroad Street (c. 1900), looking north

#6 of 7

PROPERTY OF THE NATIONAL REGISTER



VERMONT DIVISION OF HISTORIC SITES

COUNTY Caledonia TOWN St. Johnsbury

Historic Dist.

SUBJECT Citizens Savings Bank

DATE 5/1974 FILE # 74-A-44

APR 17 1980

CREDIT Hugh H. Henry

VIEW Detail of former entrance


FORM 10-301 A
(6/72)

UNITED STATES DEPARTMENT OF THE INTERIOR
NATIONAL PARK SERVICE

NATIONAL REGISTER OF HISTORIC PLACES
PROPERTY PHOTOGRAPH FORM

(Type all entries - attach to or enclose with photograph)

1. NAME		
COMMON	AND/OR HISTORIC	NUMERIC CODE (Assigned by NPS)
Railroad Street Historic District		JUN 25 1974
2. LOCATION		
STATE	COUNTY	TOWN
Vermont	Caledonia	St. Johnsbury
STREET AND NUMBER		



For boundary description, see Section 7

3. PHOTO REFERENCE		
PHOTO CREDIT	DATE	NEGATIVE FILED AT
Hugh H. Henry for Vt. Division of Historic Sites	May 1974	Vermont Division of Historic Sites

4. IDENTIFICATION
DESCRIBE VIEW, DIRECTION, ETC.

Detail of original corner entrance to Citizens Savings Bank Building

7 of 7

PROPERTY OF THE NATIONAL REGISTER