



#1

Secretary

Trusts Co.

Office of the Secretary, Historical & Preservation Society



29 MR 256
PHASE III
MAIN STRUCTURE
NW CORNER
CELLAR STEPS

132-97

MTA

#2

BEVERWYCK SITE

MORRIS COUNTY

NEW JERSEY



#3

BEVERWYCK SITE

MORRIS COUNTY

NEW JERSEY



28MR256
BEVERWYCK
PHASE II
STRUCTURE 2

10-1 - 91

MTA

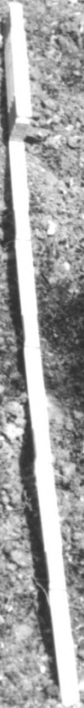
4

BEVERWYCK SITE

MORRIS COUNTY

NEW JERSEY

28 MR 256
PHASE III
BRICK HOUSE
BURNED HORIZON
BOTTOM OF GRAIN
JUL-22-97 MTA



5

BEVERWYCK SITE

MORRIS COUNTY

NEW JERSEY




#6

BEVERWYCK SITE

MORRIS COUNTY

NEW JERSEY



28MR256
BEVERWYCK
PHASE II
STRUCTURE 4
PLAN VIEW
9-16-97 MTA

A black and white photograph of an archaeological excavation. The central focus is a low, roughly constructed stone wall made of irregular, rounded stones. In front of the wall, a rectangular area of the ground has been excavated, revealing a flat, light-colored surface, likely a floor or a platform. A small, dark rectangular sign with white text is placed on this surface. The sign reads: '28MR256', 'BEVERWYCK', 'PHASE II', 'STRUCTURE 4', 'PLAN VIEW', '9-16-97', and 'MTA'. The background shows more of the excavation site, including soil and some debris.

#7

BEVERWYCK SITE
MORRIS COUNTY
NEW JERSEY



8

BEVERWYCK SITE

MORRIS COUNTY

NEW JERSEY



#9

BEVER WYCK SITE

MORRIS COUNTY

NEW JERSEY



10

BEVERWYCK SITE

MORRIS COUNTY

NEW JERSEY



11

BEVERWYCK SITE

MORRIS COUNTY

NEW JERSEY

BEVERWYCK PHASE III
N633 E343, 348, 353
STRUCTURE 5-8

12-18-88

6718

FOOT

1000

POST

TEST UNIT
N633 E353

12

BEVERWYCK SITE
MORRIS COUNTY
NEW JERSEY



13

BEVERWYCK SITE
MORRIS COUNTY
NEW JERSEY



UNIVERSITY OF
MICHIGAN
ARCHAEOLOGICAL
LABORATORY

14

BEVER WYCK SITE

MORRIS COUNTY

NEW JERSEY



#15

BEVERWYCK SITE

MORRIS COUNTY

NEW JERSEY



16

BEVERWYCK SITE

MORRIS COUNTY

NEW JERSEY

BEVERWYCK PHASE III
STRUCTURE 8
N599 E247 & N604 E247
FLOOR PLAN
TOP OF LEVEL 2

10-09-99

M 7A




17

BEVERWYCK SITE

MORRIS COUNTY

NEW JERSEY



Z6 MR 256
BEVERWYCK
PHASE III
N599E243
BOTTOM OF LEVEL 2

7-31-97

MTA

18

BEVERWYCK SITE

MORRIS COUNTY

NEW JERSEY

OK POWLEN
A

UNIDENTIFIED

BEVERWYCK
PHASE III
STRUCTURE 8
N614E 247
BOTTOM OF
LEVEL 2
10-11-98 MTA



S U B

19

BEVERWYCK SITE

MORRIS COUNTY

NEW JERSEY

BEVERWYCK
PHASE III
STRUCTURE 8
N615E253
MID LEVEL I

10-7-98

MTA




20

BEVERWYCK SITE

MORRIS COUNTY

NEW JERSEY



28-MR-256
BEVERWYCK

METAL KETTLE
S W CORNER
SOUTH
STRUCTURE

7 30 97 MTA

#21

BEVERWYCK SITE
MORRIS COUNTY
NEW JERSEY

28-MR-756
BEVERWYCK
N599 E232
DELFTWARE
BOWL

7 30 97 MTA



22

BEVERWYCK SITE
MORRIS COUNTY
NEW JERSEY



1st MR-
DEVERWYCK
PHASE II
STRUCTURE IX
BOTTOM OF LEVEL 1
6-29-97 MTA

23

BEVERWYCK SITE

MORRIS COUNTY

NEW JERSEY

28MR256
BEVERWYCK
PHASE II
STRUCTURE 11 UNIT
COBBLE LAYER
LEVEL 3

9-23-91

MTA

24

BEVERWYCK SITE
MORRIS COUNTY
NEW JERSEY



25

BEVERWYCK SITE


MORRIS COUNTY

NEW JERSEY



26

BEVERWYCK SITE
MORRIS COUNTY
NEW JERSEY




27

BEVERWYCK SITE

MORRIS COUNTY

NEW JERSEY



28

BEVERWYCK SITE
MORRIS COUNTY
NEW JERSEY



BEVERWYCK PHASE III
STRUCTURE 10
SOUTH PROFILE

10-1-100 10 10

29

BEVERWYCK SITE

MORRIS COUNTY

NEW JERSEY



BEVERWYCK PHASE III
N750 E365
STRUCTURE 17

FEATURE 343
6 FTBS

12-19-99


MTA

30

BEVERWYCK SITE

MORRIS COUNTY

NEW JERSEY

A black and white photograph of an archaeological excavation. The central focus is a wall profile constructed from large, roughly-hewn stones. The stones are arranged in several courses, with some larger, flat stones acting as quoins or corner stones. To the left of the wall, a vertical measuring tape is positioned against the ground, extending upwards. Above the wall, a rectangular identification sign is placed. The sign contains the following text: "BEVERWYCK PHASE III", "STRUCTURE 18B", "NORTH WALL", and "PROFILE". At the bottom of the sign, the date "1-04-99" and the initials "MTA" are visible. The background shows a dirt surface and some sparse vegetation.

BEVERWYCK PHASE III
STRUCTURE 18B
NORTH WALL
PROFILE

1-04-99

MTA

#31

BEVERWYCK SITE

MORRIS COUNTY

NEW JERSEY



BEVERLY PHASE III
STRUCTURE IN
CORNER WALLS
FULLY EXPOSED

11-2-88

273


32

BEVERWYCK SITE

MORRIS COUNTY

NEW JERSEY

ZM4256
BEVERLYNOK
PHASE II
STRUCTURE 20
PLAN VIEW
9-18-97 MTA



#33

BEVERWYCK SITE

MORRIS COUNTY

NEW JERSEY



#34

BEVERWYCK SITE

MORRIS COUNTY

NEW JERSEY



BEVERWYCK PHASE III
STRUCTURE 22
NORTH HALF EXCAVATED
10.65' BELOW SURFACE

10-19-88

MTA

35

BEVERWYCK SITE

MORRIS COUNTY

NEW JERSEY

20MR 256
BEVERWYCK
PHASE III
FEATURE 120
CLOSING PLAN
VIEW



36

BEVERWYCK SITE

MORRIS COUNTY

NEW JERSEY



37

BEVERWYCK SITE

MORRIS COUNTY

NEW JERSEY



38

BEVER WYCK SITE
MORRIS COUNTY
NEW JERSEY



39

BEVERWYCK SITE
MORRIS COUNTY
NEW JERSEY

United States Department of the Interior
National Park Service

National Register of Historic Places
Continuation Sheet

Section Photograph Log Page 1

The Beverwyck Site

Name of Property

Morris County, NJ

County and State

Photograph Log

1. Name of property: Beverwyck Site
 2. County and State: Morris County, NJ
 3. Name of photographer: unknown
 4. Date of Photograph: Mid-1960s
 5. Location of original negative: unknown
 6. Description of view: Structure 1- Last Extant Dwelling, mid-1960's, facing east.
 7. Photograph number: 1
-
1. Name of property: Beverwyck Site
 2. County and State: Morris County, NJ
 3. Name of photographer: B. Silber
 4. Date of photograph: July 18, 1997
 5. Location of original negative: McCormick, Taylor and Associates, Mount Laurel, NJ
 6. Description of view: Structure 1 – Last Extant Dwelling, northwest corner of foundation, cellar steps, facing north
 7. Photograph number: 2
-
1. Name of property: Beverwyck Site
 2. County and State: Morris County, NJ
 3. Name of photographer: B. Silber
 4. Date of photograph:
 5. Location of original negative: McCormick, Taylor and Associates, Mount Laurel, NJ
 6. Description of view: Structure 2 - Manor House, view of foundation, facing north
 7. Photograph number: 3
-
1. Name of property: Beverwyck Site
 2. County and State: Morris County, NJ
 3. Name of photographer: B. Silber
 4. Date of photograph: October 1, 1997
 5. Location of original negative: McCormick, Taylor and Associates, Mount Laurel, NJ
 6. Description of view: Structure 2 - Manor House, view of fireplace remains, facing east
 7. Photograph number: 4
-
1. Name of property: Beverwyck Site
 2. County and State: Morris County, NJ

United States Department of the Interior
National Park Service

National Register of Historic Places
Continuation Sheet

Section Photograph Log Page 2

The Beverwyck Site

Name of Property

Morris County, NJ

County and State

3. Name of photographer: B. Silber
4. Date of photograph: July 27, 1997
5. Location of original negative: McCormick, Taylor and Associates, Mount Laurel, NJ
6. Description of view: Structure 2 - Manor House, burnt horizon, remains of grain, facing north
7. Photograph number: 5

1. Name of property: Beverwyck Site
2. County and State: Morris County, NJ
3. Name of photographer: B. Silber
4. Date of photograph: July 30, 1997
5. Location of original negative: McCormick, Taylor and Associates, Mount Laurel, NJ
6. Description of view: Structure 3 - Cobble Platform associated with Structure 2, facing north
7. Photograph number: 6

1. Name of property: Beverwyck Site
2. County and State: Morris County, NJ
3. Name of photographer: B. Silber
4. Date of photograph: September 16, 1997
5. Location of original negative: McCormick, Taylor and Associates, Mount Laurel, NJ
6. Description of view: Structure 4: Outbuilding, view of concrete floor and south wall, facing south
7. Photograph number: 7

1. Name of property: Beverwyck Site
2. County and State: Morris County, NJ
3. Name of photographer: B. Silber
4. Date of photograph: October 17, 1998
5. Location of original negative: McCormick, Taylor and Associates, Mount Laurel, NJ
6. Description of view: Structure 5/6: Original Farmhouse, view of east-west profile, mid excavation, facing north
7. Photograph number: 8

1. Name of property: Beverwyck Site
2. County and State: Morris County, NJ
3. Name of photographer: B. Silber
4. Date of photograph:
5. Location of original negative: McCormick, Taylor and Associates, Mount Laurel, NJ
6. Description of view: Structure 5/6 - Original Farmhouse, post-in-ground extension, facing west

United States Department of the Interior
National Park Service

National Register of Historic Places
Continuation Sheet

Section Photograph Log Page 3

The Beverwyck Site
Name of Property

Morris County, NJ
County and State

7. Photograph number: 9

1. Name of property: Beverwyck Site
2. County and State: Morris County, NJ
3. Name of photographer: B. Silber
4. Date of photograph: January 13, 1999
5. Location of original negative: McCormick, Taylor and Associates, Mount Laurel, NJ
6. Description of view: Structure 5/6 - Original Farmhouse, cellarhole, mid-excavation, facing east
7. Photograph number: 10

1. Name of property: Beverwyck Site
2. County and State: Morris County, NJ
3. Name of photographer: B. Silber
4. Date of photograph:
5. Location of original negative: McCormick, Taylor and Associates, Mount Laurel, NJ
6. Description of view: Structure 5/6 - Original Farmhouse, composite interior wall and floor of cellarhole, facing east
7. Photograph number: 11

1. Name of property: Beverwyck Site
2. County and State: Morris County, NJ
3. Name of photographer: B. Silber
4. Date of photograph: December 12, 1998
5. Location of original negative: McCormick, Taylor and Associates, Mount Laurel, NJ
6. Description of view: Structure 5/6, - Original Farmhouse, composite interior wall and floor of cellar hole, facing west
7. Photograph number: 12

1. Name of property: Beverwyck Site
2. County and State: Morris County, NJ
3. Name of photographer: B. Silber
4. Date of photograph: January 6, 1999
5. Location of original negative: McCormick, Taylor and Associates, Mount Laurel, NJ
6. Description of view: Structure 5/6 - Original Farmhouse, fireplace area, facing north
7. Photograph number: 13

United States Department of the Interior
National Park Service

National Register of Historic Places
Continuation Sheet

Section Photograph Log Page 4

The Beverwyck Site

Name of Property

Morris County, NJ

County and State

1. Name of property: Beverwyck Site
2. County and State: Morris County, NJ
3. Name of photographer: B. Silber
4. Date of photograph: October 1, 1997
5. Location of original negative: McCormick, Taylor and Associates, Mount Laurel, NJ
6. Description of view: Structure 7 - Outbuilding, opening plan view, facing north
7. Photograph number: 14

1. Name of property: Beverwyck Site
2. County and State: Morris County, NJ
3. Name of photographer: B. Silber
4. Date of photograph:
5. Location of original negative: McCormick, Taylor and Associates, Mount Laurel, NJ
6. Description of view: Structure 8 - Enslaved Labor Quarters, mid excavation, facing southeast
7. Photograph number: 15

1. Name of property: Beverwyck Site
2. County and State: Morris County, NJ
3. Name of photographer: B. Silber
4. Date of photograph:
5. Location of original negative: McCormick, Taylor and Associates, Mount Laurel, NJ
6. Description of view: Structure 8 - Enslaved Labor Quarters, profile of south wall, with stone footers, facing southeast
7. Photograph number: 16

1. Name of property: Beverwyck Site
2. County and State: Morris County, NJ
3. Name of photographer: B. Silber
4. Date of photograph: October 26, 1998
5. Location of original negative: McCormick, Taylor and Associates, Mount Laurel, NJ
6. Description of view: Structure 8 - Enslaved Labor Quarters, profile of south wall, facing south
7. Photograph number: 17

1. Name of property: Beverwyck Site
2. County and State: Morris County, NJ
3. Name of photographer: B. Silber
4. Date of photograph: July 31, 1998

United States Department of the Interior
National Park Service

National Register of Historic Places
Continuation Sheet

Section Photograph Log Page 5

The Beverwyck Site

Name of Property

Morris County, NJ

County and State

5. Location of original negative: McCormick, Taylor and Associates, Mount Laurel, NJ
6. Description of view: Structure 8 - Enslaved Labor Quarters, stone footer against south wall, facing south
7. Photograph number: 18

1. Name of property: Beverwyck Site
2. County and State: Morris County, NJ
3. Name of photographer: B. Silber
4. Date of photograph: October 11, 1999
5. Location of original negative: McCormick, Taylor and Associates, Mount Laurel, NJ
6. Description of view: Structure 8 - Enslaved Labor Quarters, Shackle(in situ) in northeast corner of foundation, facing north
7. Photograph number: 19

1. Name of property: Beverwyck Site
2. County and State: Morris County, NJ
3. Name of photographer: B. Silber
4. Date of photograph: October 7, 1999
5. Location of original negative: McCormick, Taylor and Associates, Mount Laurel, NJ
6. Description of view: Structure 8 - Enslaved Labor Quarters, artifacts (in situ) in northeast corner of foundation, facing north
7. Photograph number: 20

1. Name of property: Beverwyck Site
2. County and State: Morris County, NJ
3. Name of photographer: B. Silber
4. Date of photograph: July 30, 1997
5. Location of original negative: McCormick, Taylor and Associates, Mount Laurel, NJ
6. Description of view: Structure 8 - Enslaved Labor Quarters, iron kettle (in situ) in southwest corner of foundation, facing northwest
7. Photograph number: 21

1. Name of property: Beverwyck Site
2. County and State: Morris County, NJ
3. Name of photographer: B. Silber
4. Date of photograph: July 30, 1997
5. Location of original negative: McCormick, Taylor and Associates, Mount Laurel, NJ

United States Department of the Interior
National Park Service

National Register of Historic Places
Continuation Sheet

Section Photograph Log Page 6

The Beverwyck Site

Name of Property

Morris County, NJ

County and State

6. Description of view: Structure 8 - Enslaved Labor Quarters, tin-glazed (Delftware) vessel (in situ) in southwest corner of foundation, facing northwest

7. Photograph number: 22

1. Name of property: Beverwyck Site

2. County and State: Morris County, NJ

3. Name of photographer: B. Silber

4. Date of Photograph: August 26, 1997

5. Location of original negative: McCormick, Taylor and Associates, Mount Laurel, NJ

6. Description of view: Structure 9/10 - Blacksmith Shop, Structure 9, base of forge, facing north

7. Photograph number: 23

1. Name of property: Beverwyck Site

2. County and State: Morris County, NJ

3. Name of photographer: B. Silber

4. Date of Photograph: September 23, 1997

5. Location of original negative: McCormick, Taylor and Associates, Mount Laurel, NJ

6. Description of view: Structure 11 - Outbuilding, southwest corner, mid-excavation, facing north

7. Photograph number: 24

1. Name of property: Beverwyck Site

2. County and State: Morris County, NJ

3. Name of photographer: B. Silber

4. Date of photograph:

5. Location of original negative: McCormick, Taylor and Associates, Mount Laurel, NJ

6. Description of view: Structure 12 - Outbuilding, opening plan view, facing southeast

7. Photograph number: 25

1. Name of property: Beverwyck Site

2. County and State: Morris County, NJ

3. Name of photographer: B. Silber

4. Date of photograph:

5. Location of original negative: McCormick, Taylor and Associates, Mount Laurel, NJ

6. Description of view: Structure 12 - Outbuilding, opening plan view, facing southeast

7. Photograph number: 26

United States Department of the Interior
National Park Service

National Register of Historic Places
Continuation Sheet

Section Photograph Log Page 7

The Beverwyck Site

Name of Property

Morris County, NJ

County and State

1. Name of property: Beverwyck Site
 2. County and State: Morris County, NJ
 3. Name of photographer: B. Silber
 4. Date of photograph:
 5. Location of original negative: McCormick, Taylor and Associates, Mount Laurel, NJ
 6. Description of view: Structure 14 - Septic System, stone tanks, facing north
 7. Photograph number: 27
-
1. Name of property: Beverwyck Site
 2. County and State: Morris County, NJ
 3. Name of photographer: B. Silber
 4. Date of photograph:
 5. Location of original negative: McCormick, Taylor and Associates, Mount Laurel, NJ
 6. Description of view: Structure 16 - Post-in-Ground Outbuilding, opening plan view, facing north
 7. Photograph number: 28
-
1. Name of property: Beverwyck Site
 2. County and State: Morris County, NJ
 3. Name of photographer: B. Silber
 4. Date of photograph: December 19, 1998
 5. Location of original negative: McCormick, Taylor and Associates, Mount Laurel, NJ
 6. Description of view: Structure 17/18 - Distillery, Structure 17, stoneware crock (in situ) in southwest corner of foundation, facing southwest
 7. Photograph number: 29
-
1. Name of property: Beverwyck Site
 2. County and State: Morris County, NJ
 3. Name of photographer: B. Silber
 4. Date of photograph: December 6, 1998
 5. Location of original negative: McCormick, Taylor and Associates, Mount Laurel, NJ
 6. Description of view: Structure 17/18 - Distillery, Structure 18, profile of south wall, facing south
 7. Photograph number: 30
-
1. Name of property: Beverwyck Site
 2. County and State: Morris County, NJ
 3. Name of photographer: B. Silber
 4. Date of photograph: January 4, 1999

United States Department of the Interior
National Park Service

National Register of Historic Places
Continuation Sheet

Section Photograph Log Page 8

The Beverwyck Site

Name of Property

Morris County, NJ

County and State

5. Location of original negative: McCormick, Taylor and Associates, Mount Laurel, NJ
6. Description of view: Structure 17/18 – Distillery, Structure 18B, profile of north wall showing hearth, facing north
7. Photograph number: 31

1. Name of property: Beverwyck Site
2. County and State: Morris County, NJ
3. Name of photographer: B. Silber
4. Date of photograph: December 3, 1998
5. Location of original negative: McCormick, Taylor and Associates, Mount Laurel, NJ
6. Description of view: Structure 19 - Cobble Walkway, closing plan view, facing north
7. Photograph number: 32

1. Name of property: Beverwyck Site
2. County and State: Morris County, NJ
3. Name of photographer: B. Silber
4. Date of photograph: September 16, 1997
5. Location of original negative: McCormick, Taylor and Associates, Mount Laurel, NJ
6. Description of view: Structure 20 - Outbuilding, opening plan view, facing southeast
7. Photograph number: 33

1. Name of property: Beverwyck Site
2. County and State: Morris County, NJ
3. Name of photographer: B. Silber
4. Date of photograph: October 1, 1997
5. Location of original negative: McCormick, Taylor and Associates, Mount Laurel, NJ
6. Description of view: Structure 21 - Outbuilding, opening plan view, facing southeast
7. Photograph number: 34

1. Name of property: Beverwyck Site
2. County and State: Morris County, NJ
3. Name of photographer: B. Silber
4. Date of photograph: December 19, 1998
5. Location of original negative: McCormick, Taylor and Associates, Mount Laurel, NJ
6. Description of view: Structure 22 - Cistern, north half excavated, facing east
7. Photograph number: 35

United States Department of the Interior
National Park Service

National Register of Historic Places
Continuation Sheet

Section Photograph Log Page 9

The Beverwyck Site

Name of Property

Morris County, NJ

County and State

1. Name of property: Beverwyck Site
2. County and State: Morris County, NJ
3. Name of photographer: B. Silber
4. Date of photograph:
5. Location of original negative: McCormick, Taylor and Associates, Mount Laurel, NJ
6. Description of view: Feature 120 – Post Hole (Fenceline), closing plan view (fully excavated), facing north
7. Photograph number: 36

1. Name of property: Beverwyck Site
2. County and State: Morris County, NJ
3. Name of photographer: B. Silber
4. Date of photograph:
5. Location of original negative: McCormick, Taylor and Associates, Mount Laurel, NJ
6. Description of view: Farm Pond, facing east
7. Photograph number: 37

1. Name of property: Beverwyck Site
2. County and State: Morris County, NJ
3. Name of photographer: B. Silber
4. Date of photograph: July 1997
5. Location of original negative: McCormick, Taylor and Associates, Mount Laurel, NJ
6. Description of view: Southeast Quadrant of Site, prior to excavations, facing southeast
7. Photograph number: 38

1. Name of property: Beverwyck Site
2. County and State: Morris County, NJ
3. Name of photographer: B. Silber
4. Date of photograph: February 1999
5. Location of original negative: McCormick, Taylor and Associates, Mount Laurel, NJ
6. Description of view: Northeast/North Central Portion of Site, after seeding during site closure, facing northwest
7. Photograph number: 39