



NPS Number Feb. 1, 1972

Title: WALKER'S MILL AND WALKER'S

BANKS

Loc. NEW CASTLE, DELAWARE

SOUTH AND WEST ELEVATIONS

UNITED STATES DEPARTMENT OF THE INTERIOR  
NATIONAL PARK SERVICE

**NATIONAL REGISTER OF HISTORIC PLACES  
PROPERTY PHOTOGRAPH FORM**

(Type all entries - attach to or enclose with photograph)

STATE	
Delaware	
COUNTY	
New Castle	
FOR NPS USE ONLY	
ENTRY NUMBER	DATE
	FEB 1 1972

SEE INSTRUCTIONS

<b>1. NAME</b>			
COMMON: Walker's Mill and Walker's Banks			
AND/OR HISTORIC: Simsville, Siddall's Mill, and "Big White Mill"			
<b>2. LOCATION</b>			
STREET AND NUMBER:			
East Bank of Brandywine at Rising Sun Lane Bridge			
CITY OR TOWN:			
Wilmington			
STATE:		CODE	COUNTY:
Delaware		10	New Castle
<b>3. PHOTO REFERENCE</b>			
PHOTO CREDIT: George Eisenman			
DATE OF PHOTO: 25 April 1971			
NEGATIVE FILED AT:			
Natural and Historic Resource Associates			
<b>4. IDENTIFICATION</b>			
DESCRIBE VIEW, DIRECTION, ETC.			
Walker's Banks, south and west elevations, with Walker's Mill in background.			

Walker's Banks, S + W. E1.

23



NPS Number FEB. 1, 1972

Title: WALKERS MILL AND WALKER'S  
BANKS

Loc. NEW CASTLE, DELAWARE  
SOUTH AND WEST ELEVATIONS

UNITED STATES DEPARTMENT OF THE INTERIOR  
NATIONAL PARK SERVICE


NATIONAL REGISTER OF HISTORIC PLACES  
PROPERTY PHOTOGRAPH FORM

(Type all entries - attach to or enclose with photograph)

STATE	
Delaware	
COUNTY	
New Castle	
FOR NPS USE ONLY	
ENTRY NUMBER	DATE
	FEB 1 1972

SEE INSTRUCTIONS

1. NAME			
COMMON: Walker's Mill and Walker's Banks			
AND/OR HISTORIC: Simsville, Siddall's Mill, and "Big White Mill"			
2. LOCATION			
STREET AND NUMBER:			
East Bank of Brandywine at Rising Sun Lane Bridge			
CITY OR TOWN:			
Wilmington			
STATE:	CODE	COUNTY:	CODE
Delaware	10	New Castle	003
3. PHOTO REFERENCE			
PHOTO CREDIT: George Eisenman			
DATE OF PHOTO: 25 April 1971			
NEGATIVE FILED AT:			
Natural and Historic Resource Associates			
4. IDENTIFICATION			
DESCRIBE VIEW, DIRECTION, ETC.			
Walker's Mill, south and west elevations.			



Walkers Bank S.W. E1.

25



①

NPS Number 6 Feb. 1, 1972

Title: Walker's Mill and Walker's Banks


Loc. New Castle, Delaware  
North and West Elevations

UNITED STATES DEPARTMENT OF THE INTERIOR  
NATIONAL PARK SERVICE  
**NATIONAL REGISTER OF HISTORIC PLACES**  
**PROPERTY PHOTOGRAPH FORM**  
*(Type all entries - attach to or enclose with photograph)*

STATE Delaware	
COUNTY New Castle	
FOR NPS USE ONLY	
ENTRY NUMBER	DATE
	FEB 1 1972

SEE INSTRUCTIONS

<b>1. NAME</b>	
COMMON: Walker's Mill and Walker's Banks	
AND/OR HISTORIC: Simsville, Siddall's Mill, and "Big White Mill"	
<b>2. LOCATION</b>	
STREET AND NUMBER: East Bank of Brandywine at Rising Sun Lane Bridge	
CITY OR TOWN: Wilmington	
STATE: Delaware	CODE COUNTY: 10 New Castle
<b>3. PHOTO REFERENCE</b>	
PHOTO CREDIT: George Eisenman	
DATE OF PHOTO: 25 April 1971	
NEGATIVE FILED AT: Natural and Historic Resource Associates	
<b>4. IDENTIFICATION</b>	
DESCRIBE VIEW, DIRECTION, ETC. Walker's Mill north and west elevations, from west bank of Brandywine Creek.	



Walker's mill, N. + W. El.

34



NPS Number Feb. 1, 1972

Title: WALKER'S MILL AND WALKER'S  
BANKS

NEW CASTLE, DELAWARE

NORTH AND EAST ELEVATIONS

UNITED STATES DEPARTMENT OF THE INTERIOR  
NATIONAL PARK SERVICE

NATIONAL REGISTER OF HISTORIC PLACES  
PROPERTY PHOTOGRAPH FORM

(Type all entries - attach to or enclose with photograph)

STATE	
Delaware	
COUNTY	
New Castle	
FOR NPS USE ONLY	
ENTRY NUMBER	DATE
	FEB 1 1972

SEE INSTRUCTIONS

1. NAME			
COMMON: Walker's Mill and Walker's Banks			
AND/OR HISTORIC: Simsville, Siddall's Mill, and "Big White Mill"			
2. LOCATION			
STREET AND NUMBER:			
East Bank of Brandywine at Rising Sun Lane Bridge			
CITY OR TOWN:			
Wilmington			
STATE:	CODE	COUNTY:	CODE
Delaware	10	New Castle	003
3. PHOTO REFERENCE			
PHOTO CREDIT: George Eisenman			
DATE OF PHOTO: 25 April 1971			
NEGATIVE FILED AT:			
Natural and Historic Resource Associates			
4. IDENTIFICATION			
DESCRIBE VIEW, DIRECTION, ETC.			
Walker's Banks, north and east elevations.			



Walker's Banks, N. + E. El.

32





NPS Number FEB. 1, 1972

Title: WALKER'S MILL AND WALKER'S

BANKS

Loc. NEW CASTLE, DELAWARE

SOUTH AND WEST ELEVATION

SEE INSTRUCTIONS


UNITED STATES DEPARTMENT OF THE INTERIOR  
NATIONAL PARK SERVICE

NATIONAL REGISTER OF HISTORIC PLACES  
PROPERTY PHOTOGRAPH FORM

(Type all entries - attach to or enclose with photograph)

STATE	
Delaware	
COUNTY	
New Castle	
FOR NPS USE ONLY	
ENTRY NUMBER	DATE
	FEB 1 1972

<b>1. NAME</b>			
COMMON: Walker's Mill and Walker's Banks			
AND/OR HISTORIC: Simsville, Siddall's Mill, and "Big White Mill"			
<b>2. LOCATION</b>			
STREET AND NUMBER:			
East Bank of Brandywine at Rising Sun Lane Bridge			
CITY OR TOWN:			
Wilmington			
STATE:	CODE	COUNTY:	CODE
Delaware	10	New Castle	003
<b>3. PHOTO REFERENCE</b>			
PHOTO CREDIT: George Eisenman			
DATE OF PHOTO: 25 April 1971			
NEGATIVE FILED AT:			
Natural and Historic Resource Associates			
<b>4. IDENTIFICATION</b>			
DESCRIBE VIEW, DIRECTION, ETC.			
Walker's Banks, south and west elevations, from driveway at second story level.			



walker's Banks, s.w. el.



9

NPS Number Feb. 1, 1972

Title: Walker's Mill and Walker's Banks

Loc. New Castle, Delaware  
South and East Elevations

UNITED STATES DEPARTMENT OF THE INTERIOR  
NATIONAL PARK SERVICE


**NATIONAL REGISTER OF HISTORIC PLACES  
PROPERTY PHOTOGRAPH FORM**

(Type all entries - attach to or enclose with photograph)

STATE	
Delaware	
COUNTY	
New Castle	
FOR NPS USE ONLY	
ENTRY NUMBER	DATE
	FEB 1 1972

SEE INSTRUCTIONS

<b>1. NAME</b>			
COMMON: Walker's Mill and Walker's Banks			
AND/OR HISTORIC: Simsville, Siddall's Mill, and "Big White Mill"			
<b>2. LOCATION</b>			
STREET AND NUMBER:			
East Bank of Brandywine at Rising Sun Lane Bridge			
CITY OR TOWN:			
Wilmington			
STATE:	CODE	COUNTY:	CODE
Delaware	10	New Castle	003
<b>3. PHOTO REFERENCE</b>			
PHOTO CREDIT: George Eisenman			
DATE OF PHOTO: 25 April 1971			
NEGATIVE FILED AT:			
Natural and Historic Resource Associates			
<b>4. IDENTIFICATION</b>			
DESCRIBE VIEW, DIRECTION, ETC.			
Walker's Banks, south and east elevations.			



Walker's Bank's S. + E. El.

24