

AVIATION FIELD

1888

1898

1858


Photo by
D. J. ...
1917

Form No. 10-301a
(7/72)UNITED STATES DEPARTMENT OF THE INTERIOR
NATIONAL PARK SERVICENATIONAL REGISTER OF HISTORIC PLACES
PROPERTY PHOTOGRAPH FORM*(Type all entries - attach to or enclose with photograph)*

STATE Washington	
COUNTY Walla Walla	
FOR NPS USE ONLY	
ENTRY NUMBER APR 16 1974	DATE

SEE INSTRUCTIONS

1. NAME			
COMMON:		Fort Walla Walla Historic District	
AND/OR HISTORIC:		Veteran's Administration Hospital	
2. LOCATION			
STREET AND NUMBER: 77 Wainwright Drive			
CITY OR TOWN: Walla Walla			
STATE: Washington	CODE 53	COUNTY: Walla Walla	CODE 071
3. PHOTO REFERENCE			
PHOTO CREDIT:		Max Baumeister	
DATE OF PHOTO:		about 1917	
NEGATIVE FILED AT: Walla Walla Union-Bulletin			
4. IDENTIFICATION			
DESCRIBE VIEW, DIRECTION, ETC. Air view looking north. Abandoned buildings with parade grounds in center of picture. Fort Walla Walla 1917.			





June 27, 1973
VETERANS ADMINISTRATION HOSPITAL
WALLA WALLA, WASHINGTON

Front of Bldg. 69, housing Wards 8 and 9, showing the parking lot for visitors and outpatients going to this building.

Form No. 10-301a
(7/72)

UNITED STATES DEPARTMENT OF THE INTERIOR
NATIONAL PARK SERVICE


NATIONAL REGISTER OF HISTORIC PLACES
PROPERTY PHOTOGRAPH FORM

(Type all entries - attach to or enclose with photograph)

STATE	
Washington	
COUNTY	
Walla Walla	
FOR NPS USE ONLY	
ENTRY NUMBER	DATE
	APR 16 1974

SEE INSTRUCTIONS

1. NAME			
COMMON:		Fort Walla Walla Historic District	
AND/OR HISTORIC:		Veteran's Administration Hospital	
2. LOCATION			
STREET AND NUMBER:			
77 Wainwright Drive			
CITY OR TOWN:			
Walla Walla			
STATE:	CODE	COUNTY:	CODE
Washington	53	Walla Walla	071
3. PHOTO REFERENCE			
PHOTO CREDIT:		Joe Stemmer	
DATE OF PHOTO:		6/27/73	
NEGATIVE FILED AT:		Veteran's Administration Hospital	
4. IDENTIFICATION			
DESCRIBE VIEW, DIRECTION, ETC.			
Front facade. Hospital Wards Building #69.			
#1 of 5 photos			





June 27, 1973
VETERANS ADMINISTRATION HOSPITAL
WALLA WALLA, WASHINGTON

Back of Bldg. 41, Warehouse and Supply Storage, facing South and West.

Form No. 10-301a
(7/72)

UNITED STATES DEPARTMENT OF THE INTERIOR
NATIONAL PARK SERVICE


STATE	
Washington	
COUNTY	
Walla Walla	
FOR NPS USE ONLY	
ENTRY NUMBER	DATE
	APR 16 1974

**NATIONAL REGISTER OF HISTORIC PLACES
PROPERTY PHOTOGRAPH FORM**

(Type all entries - attach to or enclose with photograph)

S
E
E
I
N
S
T
R
U
C
T
I
O
N
S

1. NAME			
COMMON:		Fort Walla Walla Historic District	
AND/OR HISTORIC:		Veteran's Administration Hospital	
2. LOCATION			
STREET AND NUMBER:			
77 Wainwright Drive			
CITY OR TOWN:			
Walla Walla			
STATE:	CODE	COUNTY:	CODE
Washington	53	Walla Walla	071
3. PHOTO REFERENCE			
PHOTO CREDIT:		Joe Stemmer	
DATE OF PHOTO:		6/27/73	
NEGATIVE FILED AT:		Veteran's Administration Hospital	
4. IDENTIFICATION			
DESCRIBE VIEW, DIRECTION, ETC.			
S.W. end and front. Building #41 Storage			
# 2 of 5 photos			



Offi
& Hr
Washi
& Rec
P.
Olympia,



June 27, 1973

VETERANS ADMINISTRATION HOSPITAL
WALLA WALLA, WASHINGTON

Back of Qtrs. 48 (single dwelling) showing SW side and rear.


FORM 10-301 A
(6/72)

UNITED STATES DEPARTMENT OF THE INTERIOR
NATIONAL PARK SERVICE

NATIONAL REGISTER OF HISTORIC PLACES
PROPERTY PHOTOGRAPH FORM

(Type all entries - attach to or enclose with photograph)

1. NAME		
COMMON	AND/OR HISTORIC	NUMERIC CODE (Assigned by NPS)
Fort Walla Walla Historic District	Veteran's Administration Hospital	APR 16 1974
2. LOCATION		
STATE	COUNTY	TOWN
Washington	Walla Walla	Walla Walla
STREET AND NUMBER		
77 Wainwright Drive		
3. PHOTO REFERENCE		
PHOTO CREDIT	DATE	NEGATIVE FILED AT
Joe Stemmer	June 27, 1973	Veteran's Administration Hospital
4. IDENTIFICATION		
DESCRIBE VIEW, DIRECTION, ETC.		



Back of dwelling showing southwest side and rear, Quarters #48.

#3 of 5 photos



June 27, 1973
 VETERANS ADMINISTRATION HOSPITAL
 WALLA WALLA, WASHINGTON

Duplex Qtrs. #4, showing **NE** side and front.

Form No. 10-301a
 (7/72)

UNITED STATES DEPARTMENT OF THE INTERIOR
 NATIONAL PARK SERVICE

**NATIONAL REGISTER OF HISTORIC PLACES
 PROPERTY PHOTOGRAPH FORM**

(Type all entries - attach to or enclose with photograph)

STATE Washington	
COUNTY Walla Walla	
FOR NPS USE ONLY	
ENTRY NUMBER	DATE
APR 16 1974	

SEE INSTRUCTIONS
 &
 Olyn

1. NAME

COMMON: Fort Walla Walla Historic District
 AND/OR HISTORIC: Veteran's Administration Hospital

2. LOCATION


STREET AND NUMBER: 77 Wainwright Drive
 CITY OR TOWN: Walla Walla
 STATE: Washington CODE: 53 COUNTY: Walla Walla CODE: 071

3. PHOTO REFERENCE

PHOTO CREDIT: Joe Stemmer
 DATE OF PHOTO: 6/27/73
 NEGATIVE FILED AT: Veteran's Administration Hospital

4. IDENTIFICATION

DESCRIBE VIEW, DIRECTION, ETC.
 N.E. side and front. Quarters #4.
 # 4 of 5 photos





June 27, 1973
VETERANS ADMINISTRATION HOSPITAL
WALLA WALLA, WASHINGTON

Housekeeping Qtrs. #1, taken from the SW side of the building.
This view was taken early in the year before the trees were leaved out.

Form No. 10-301a
(7/72)

UNITED STATES DEPARTMENT OF THE INTERIOR
NATIONAL PARK SERVICE


NATIONAL REGISTER OF HISTORIC PLACES
PROPERTY PHOTOGRAPH FORM

(Type all entries - attach to or enclose with photograph)

STATE	
Washington	
COUNTY	
Walla Walla	
FOR NPS USE ONLY	
ENTRY NUMBER	DATE
	APR 16 1974

SEE INSTRUCTIONS

1. NAME		
COMMON:	Fort Walla Walla Historic District	
AND/OR HISTORIC:	Veteran's Administration Hospital	
2. LOCATION		
STREET AND NUMBER:		
77 Wainwright Drive		
CITY OR TOWN:		
Walla Walla		
STATE:	CODE	COUNTY:
Washington	53	Walla Walla
3. PHOTO REFERENCE		
PHOTO CREDIT:	Joe Stemmer	
DATE OF PHOTO:	6/27/73	
NEGATIVE FILED AT:	Veteran's Administration Hospital	
4. IDENTIFICATION		
DESCRIBE VIEW, DIRECTION, ETC.		
Looking at south and west sides. Officers' quarters Building #1.		
#3 of 5 photos		





UNITED STATES DEPARTMENT OF THE INTERIOR
NATIONAL PARK SERVICE

**NATIONAL REGISTER OF HISTORIC PLACES
PROPERTY PHOTOGRAPH FORM**

FOR NPS USE ONLY

RECEIVED MAR 18 1976

DATE ENTERED

4-16-74

SEE INSTRUCTIONS IN *HOW TO COMPLETE NATIONAL REGISTER FORMS*
TYPE ALL ENTRIES ENCLOSE WITH PHOTOGRAPH

1 NAME

HISTORIC Fort Walla Walla Dump Site

AND/OR COMMON

2 LOCATION

CITY, TOWN Walla Walla _____ VICINITY OF COUNTY Walla Walla STATE Washington

3 PHOTO REFERENCE

PHOTO CREDIT Harvey S. Rice DATE OF PHOTO

NEGATIVE FILED AT Washington Archaeological Research Center

4 IDENTIFICATION

DESCRIBE VIEW, DIRECTION, ETC. IF DISTRICT, GIVE BUILDING NAME & STREET

View to the southwest of previously excavated portion of site.

PHOTO NO.

1 of 3



UNITED STATES DEPARTMENT OF THE INTERIOR
NATIONAL PARK SERVICE

**NATIONAL REGISTER OF HISTORIC PLACES
PROPERTY PHOTOGRAPH FORM**

FOR NPS USE ONLY	
RECEIVED	MAR 18 1976
DATE ENTERED	4-16-74

SEE INSTRUCTIONS IN *HOW TO COMPLETE NATIONAL REGISTER FORMS*
TYPE ALL ENTRIES ENCLOSE WITH PHOTOGRAPH

1 NAME

HISTORIC Fort Walla Walla Dump Site

AND/OR COMMON

2 LOCATION

CITY, TOWN Walla Walla VICINITY OF COUNTY Walla Walla STATE Washington

3 PHOTO REFERENCE

PHOTO CREDIT Harvey S. Rice

DATE OF PHOTO

NEGATIVE FILED AT Washington Archaeological Research Center

4 IDENTIFICATION

DESCRIBE VIEW, DIRECTION, ETC. IF DISTRICT. GIVE BUILDING NAME & STREET

View to the northwest of swale and ridge in site area.

PHOTO NO.

2 of 3



UNITED STATES DEPARTMENT OF THE INTERIOR
NATIONAL PARK SERVICE

**NATIONAL REGISTER OF HISTORIC PLACES
PROPERTY PHOTOGRAPH FORM**

FOR NPS USE ONLY	
RECEIVED	MAR 18 1976
DATE ENTERED	4-16-74

SEE INSTRUCTIONS IN *HOW TO COMPLETE NATIONAL REGISTER FORMS*
TYPE ALL ENTRIES ENCLOSE WITH PHOTOGRAPH

1 NAME

HISTORIC Fort Walla Walla Dump Site

AND/OR COMMON

2 LOCATION

CITY, TOWN Walla Walla VICINITY OF COUNTY Walla Walla STATE Washington

3 PHOTO REFERENCE

PHOTO CREDIT Harvey S. Rice DATE OF PHOTO

NEGATIVE FILED AT Washington Archaeological Research Center

4 IDENTIFICATION

DESCRIBE VIEW, DIRECTION, ETC. IF DISTRICT. GIVE BUILDING NAME & STREET

View to the northwest from the ridge above the swale in an unexcavated portion of the site area.

PHOTO NO.
3 of 3