



Greenfield Hill #9

3171

~~3166~~ Brown Road
Built by Reverend Seth Pomeroy

APS Number 71.3.09.0002

Title: Greenfield Hill

Loc. Fairfield Co., Conn.
3171 Brown Road

①



#1 Greenfield Hill

NPS Number

71-3-09-0002 Hubbell House 1951

Title:

Greenfield Hill

Loc.

Fairfield Co, Conn

Hubbell House

①

PROPERTY OF THE NATIONAL REGISTER



UNITED STATES DEPARTMENT OF THE INTERIOR
NATIONAL PARK SERVICE


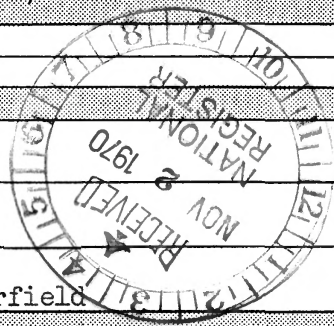
NATIONAL REGISTER OF HISTORIC PLACES
PROPERTY PHOTOGRAPH FORM

(Type all entries - attach to or enclose with photograph)

STATE Connecticut	
COUNTY Fairfield	
FOR NPS USE ONLY	
ENTRY NUMBER 71.3.09.0002	DATE 3/1/71

SEE INSTRUCTIONS

1. NAME			
COMMON: Greenfield Hill			
AND/OR HISTORIC:			
2. LOCATION			
STREET AND NUMBER: See Inventory-Nomination Form			
CITY OR TOWN: Fairfield			
STATE: Connecticut	CODE 09	COUNTY: Fairfield	CODE 09
3. PHOTO REFERENCE			
PHOTO CREDIT: Constance Luyster			
DATE OF PHOTO: September 1970			
NEGATIVE FILED AT: Connecticut Historical Commission, 75 Elm Street, Hartford, Connecticut			
4. IDENTIFICATION			
DESCRIBE VIEW, DIRECTION, ETC. View from northeast to southwest: 3237 Bronson Road, the Church School.			



(2)



NATIONAL PARK SERVICE

NATIONAL REGISTER OF HISTORIC PLACES
PROPERTY PHOTOGRAPH FORM

(Type all entries - attach to or enclose with photograph)

CONNECTICUT

COUNTY

Fairfield

FOR NPS USE ONLY

ENTRY NUMBER

DATE

71.3.09.0002 3/11/71

SEE INSTRUCTIONS

1. NAME

COMMON: Greenfield Hill

AND/OR HISTORIC:

2. LOCATION

STREET AND NUMBER:

See Inventory-Nomination Form

CITY OR TOWN:

Fairfield

STATE:

Connecticut

CODE

09

COUNTY:

Fairfield

CODE

09

3. PHOTO REFERENCE

PHOTO CREDIT: Constance Luyster

DATE OF PHOTO: September 1970

NEGATIVE FILED AT:


Connecticut Historical Commission, 75 Elm Street, Hartford, Connecticut

4. IDENTIFICATION

DESCRIBE VIEW, DIRECTION, ETC.

View from west to east: 3160 Bronson Road, home of Gideon Tomlinson.

3





NATIONAL PARK SERVICE

NATIONAL REGISTER OF HISTORIC PLACES
PROPERTY PHOTOGRAPH FORM*(Type all entries - attach to or enclose with photograph)*

CONNECTICUT

COUNTY

Fairfield

FOR NPS USE ONLY

ENTRY NUMBER

DATE

71.3.09.0002 3/11/71

1. NAME

COMMON: Greenfield Hill

AND/OR HISTORIC:

2. LOCATION

STREET AND NUMBER:

See Inventory-Nomination Form

CITY OR TOWN:

Fairfield

STATE:

Connecticut

CODE

09

COUNTY:

Fairfield

CODE

09

3. PHOTO REFERENCE

PHOTO CREDIT: Constance Luyster

DATE OF PHOTO: September 1970

NEGATIVE FILED AT:


Connecticut Historical Commission, 75 Elm Street, Hartford, Connecticut

4. IDENTIFICATION

DESCRIBE VIEW, DIRECTION, ETC.

View from northeast to southwest: old saltbox, location of
Greenfield Hill Country Club 1901 - 1915.
2829 Bronson Road

SEE INSTRUCTIONS



NATIONAL PARK SERVICE

NATIONAL REGISTER OF HISTORIC PLACES

PROPERTY PHOTOGRAPH FORM

(Type all entries - attach to or enclose with photograph)

CONNECTICUT

COUNTY
Fairfield

FOR NPS USE ONLY

ENTRY NUMBER

DATE

71.3.09.0002 3/11/71

SEE INSTRUCTIONS

1. NAME

COMMON: Greenfield Hill

AND/OR HISTORIC:

2. LOCATION

STREET AND NUMBER:

See Inventory-Nomination Form

CITY OR TOWN:

Fairfield

STATE:

Connecticut

CODE

09

COUNTY:

Fairfield

CODE

09

3. PHOTO REFERENCE

PHOTO CREDIT: Constance Lyster

DATE OF PHOTO: September 1970

NEGATIVE FILED AT:

Connecticut Historical Commission, 75 Elm Street, Hartford, Connecticut

4. IDENTIFICATION

DESCRIBE VIEW, DIRECTION, ETC.

View from the southeast to northwest: the Greenfield Congregational Church.

57

