

GODEVS LIME KILNS
1833 - 1928

THESE KILNS WERE USED AS LATE AS 1908,
SUPPLYING WASHINGTON WITH A FINE
GRADE OF LIME. THE LIMESTONE WAS
BROUGHT FROM QUARRIES JUST BEYOND
SENECA, MARYLAND,
OVER THE C & O CANAL.


NATIONAL CAPITAL SESQUICENTENNIAL COMMISSION
1950

UNITED STATES DEPARTMENT OF THE INTERIOR
NATIONAL PARK SERVICE

**NATIONAL REGISTER OF HISTORIC PLACES
PROPERTY PHOTOGRAPH FORM**

(Type all entries - attach to or enclose with photograph)

| | | |
|--|-----------------------|---|
| 1. NAME | | |
| COMMON | AND/OR HISTORIC | NUMERIC CODE (Assigned by NPS) |
| Godey Lime Kilns | Washington Lime Kilns | Nov 2, 1973 |
| 2. LOCATION | | |
| STATE | COUNTY | TOWN |
| District of Columbia | District of Columbia | Washington |
| STREET AND NUMBER | | |
| Rock Creek and Potomac Parkway at 27th and I Streets, N.W. | | |
| 3. PHOTO REFERENCE | | |
| PHOTO CREDIT | DATE | NEGATIVE FILED AT |
| National Capital Parks 1100 Ohio Drive, S.W. | April, 1973 | National Capital Parks 1100 Ohio Drive, S.W. |
| 4. IDENTIFICATION | | |
| DESCRIBE VIEW, DIRECTION, ETC. | | |



View shows the marker placed in front of the remains of the Godey Lime Kilns



UNITED STATES DEPARTMENT OF THE INTERIOR
NATIONAL PARK SERVICE

**NATIONAL REGISTER OF HISTORIC PLACES
PROPERTY PHOTOGRAPH FORM**

(Type all entries - attach to or enclose with photograph)

1. NAME

COMMON

Godey Lime Kilns

AND/OR HISTORIC

Washington Lime Kilns

NUMERIC CODE *(Assigned by NPS)*

2. LOCATION

STATE

District of Columbia

COUNTY

District of Columbia ,

TOWN

Washington

STREET AND NUMBER

Rock Creek and Potomac Parkway at 27th and L Streets, N.W.

3. PHOTO REFERENCE

PHOTO CREDIT

Helen Dillon

DATE

April 1973

NEGATIVE FILED AT

National Capital Parks
1100 Ohio Drive, S.W.

4. IDENTIFICATION

DESCRIBE VIEW, DIRECTION, ETC.

View is of the highest remaining segment of the ruins of the Lime Kilns.
The arched doorway was formerly the oven entrance

PROPERTY OF THE NATIONAL





NPS Number Nov 2, 1973

Title: Godsey Lime Kilns
District of Columbia

after 1907

Loc. Rock Creek and Potomac
Parkway at 27th and L
Streets, N.W.

NCPA



UNITED STATES DEPARTMENT OF THE INTERIOR
NATIONAL PARK SERVICE

NATIONAL REGISTER OF HISTORIC PLACES
PROPERTY PHOTOGRAPH FORM

(Type all entries - attach to or enclose with photograph)

1. NAME

COMMON

Godey Lime Kilns

AND/OR HISTORIC

Washington Lime Kilns

NUMERIC CODE (Assigned by NPS)

NOV 2 1973

2. LOCATION

STATE

District of Columbia

COUNTY

District of Columbia

TOWN

Washington

STREET AND NUMBER

Rock Creek and Potomac Parkway at 27th and L Streets, N.W.

3. PHOTO REFERENCE

PHOTO CREDIT

Helen Dillon

DATE

April 1973


NEGATIVE FILED AT


National Capital Parks
1100 Ohio Drive, S.W.

4. IDENTIFICATION

DESCRIBE VIEW, DIRECTION, ETC.

View shows the remaining wall of the Lime Kilns in relation to the Whitehurst Freeway





UNITED STATES DEPARTMENT OF THE INTERIOR
NATIONAL PARK SERVICE

**NATIONAL REGISTER OF HISTORIC PLACES
PROPERTY PHOTOGRAPH FORM**

(Type all entries - attach to or enclose with photograph)

| | | |
|------------------|-----------------------|---------------------------------------|
| 1. NAME | | |
| COMMON | AND/OR HISTORIC | NUMERIC CODE <i>(Assigned by NPS)</i> |
| Godey Lime Kilns | Washington Lime Kilns | NOV 2 1973 |


| | | |
|----------------------|----------------------|-----------|
| 2. LOCATION | | |
| STATE | COUNTY | TOWN |
| District of Columbia | District of Columbia | Washingto |

| | | |
|--|--|--|
| STREET AND NUMBER | | |
| Rock Creek and Potomac Parkway at 27th and L Streets, N.W. | | |

| | | |
|---------------------------|--------------------|------------------------|
| 3. PHOTO REFERENCE | | |
| PHOTO CREDIT | DATE | NEGATIVE FILED AT |
| | early 20th century | copy neg. 1973 at NCPC |

| |
|--------------------------------|
| 4. IDENTIFICATION |
| DESCRIBE VIEW, DIRECTION, ETC. |

Godey Lime Kilns when still in operation from the west across the canal.



PROPERTY OF THE NATIONAL REGISTER