



UNITED STATES DEPARTMENT OF THE INTERIOR
NATIONAL PARK SERVICE

NATIONAL REGISTER OF HISTORIC PLACES

PROPERTY PHOTOGRAPH FORM

(Type all entries - attach to or enclose with photograph)

STATE

District of Columbia

COUNTY

District of Columbia


FOR NPS USE ONLY

ENTRY NUMBER

DATE

69-06-08-0012

6/4/69



SEE INSTRUCTIONS

1. NAME

COMMON: **Pan American Union**

AND/OR HISTORIC: **Internafional Union of the American Republics**

2. LOCATION

STREET AND NUMBER:

17th Street between Constitution Avenue and C Street, N.W.

CITY OR TOWN:

Washington

STATE:

District of Columbia

CODE

08

COUNTY:

District of Columbia

CODE

001

3. PHOTO REFERENCE

PHOTO CREDIT: **J. Alexander, 11230 Triangle Lane, Wheaton, Md. (copyrighted)**

DATE OF PHOTO: **1964**

NEGATIVE FILED AT: **National Capital Planning Commission, 726 Jackson Place, N.W. Washington, D.C. 20576**

4. IDENTIFICATION

DESCRIBE VIEW, DIRECTION, ETC.



UNITED STATES DEPARTMENT OF THE INTERIOR
NATIONAL PARK SERVICE

NATIONAL REGISTER OF HISTORIC PLACES

PROPERTY PHOTOGRAPH FORM

(Type all entries - attach to or enclose with photograph)

STATE

District of Columbia

COUNTY

District of Columbia


FOR NPS USE ONLY

ENTRY NUMBER

DATE

69-06-08-0012

6/4/69



SEE INSTRUCTIONS

1. NAME

COMMON: Pan American Union

AND/OR HISTORIC: International Union of the American Republics

2. LOCATION

STREET AND NUMBER:

17th Street between Constitution Avenue and C Street, N.W.

CITY OR TOWN:

Washington

STATE:

District of Columbia

CODE

08

COUNTY:

District of Columbia

CODE

001

3. PHOTO REFERENCE

PHOTO CREDIT: Leo J. Schmittel, National Capital Planning Commission

DATE OF PHOTO: April 1969

NEGATIVE FILED AT: National Capital Planning Commission, 726 Jackson Place, N.W.
Washington, D.C. 20576

4. IDENTIFICATION

DESCRIBE VIEW, DIRECTION, ETC.

View of west rear facade of Pan American Union Building, taken from the entrance to the Annex.




UNITED STATES DEPARTMENT OF THE INTERIOR
NATIONAL PARK SERVICE

NATIONAL REGISTER OF HISTORIC PLACES

PROPERTY PHOTOGRAPH FORM

(Type all entries - attach to or enclose with photograph)

STATE District of Columbia	
COUNTY District of Columbia	
FOR NPS USE ONLY	
ENTRY NUMBER 69-06-08-0012	DATE 6/4/69



SEE INSTRUCTIONS

1. NAME			
COMMON: Pan American Union			
AND/OR HISTORIC: International Union of the American Republics			
2. LOCATION			
STREET AND NUMBER: 17th Street between Constitution Avenue and C Street, N.W.			
CITY OR TOWN: Washington			
STATE: District of Columbia	CODE 08	COUNTY: District of Columbia	CODE 001
3. PHOTO REFERENCE			
PHOTO CREDIT: Leo J. Schmittel, National Capital Planning Commission			
DATE OF PHOTO: April 1969			
NEGATIVE FILED AT: National Capital Planning Commission, 726 Jackson Place, N.W. Washington, D.C. 20576			
4. IDENTIFICATION			
DESCRIBE VIEW, DIRECTION, ETC. View of the Annex, reflecting pool, and part of the "Blue Aztec" garden, looking west from the rear steps of the Pan American Union Building.			




UNITED STATES DEPARTMENT OF THE INTERIOR
NATIONAL PARK SERVICE

NATIONAL REGISTER OF HISTORIC PLACES

PROPERTY PHOTOGRAPH FORM

(Type all entries - attach to or enclose with photograph)



STATE District of Columbia	
COUNTY District of Columbia	
FOR NPS USE ONLY	
ENTRY NUMBER 69-06-08-0012	DATE 6/4/69

SEE INSTRUCTIONS

1. NAME			
COMMON: Pan American Union			
AND/OR HISTORIC: International Union of the American Republics			
2. LOCATION			
STREET AND NUMBER: 17th Street between Constitution Avenue and C Street, N.W.			
CITY OR TOWN: Washington			
STATE: District of Columbia	CODE 08	COUNTY: District of Columbia	CODE 001
3. PHOTO REFERENCE			
PHOTO CREDIT: Leo J. Schmittel, National Capital Planning Commission			
DATE OF PHOTO: April 1969			
NEGATIVE FILED AT: National Capital Planning Commission, 726 Jackson Place, N.W. Washington, D.C.			
4. IDENTIFICATION			
DESCRIBE VIEW, DIRECTION, ETC. View of interior patio, taken from S.E.			