

UNITED STATES DEPARTMENT OF THE INTERIOR
NATIONAL PARK SERVICE

FOR NPS USE ONLY

RECEIVED

JUN 6

1978

DATE ENTERED

DEC 29 1978

NATIONAL REGISTER OF HISTORIC PLACES INVENTORY -- NOMINATION FORM

SEE INSTRUCTIONS IN *HOW TO COMPLETE NATIONAL REGISTER FORMS*
TYPE ALL ENTRIES -- COMPLETE APPLICABLE SECTIONS

1 NAMEHISTORIC William Hawk Cabin

AND/OR COMMON

2 LOCATION

STREET & NUMBER 458 North 3rd West

CITY, TOWN

Salt Lake City

--NOT FOR PUBLICATION

CONGRESSIONAL DISTRICT

02

STATE

Utah

CODE

049

COUNTY

Salt Lake

CODE

035

3 CLASSIFICATION

CATEGORY	OWNERSHIP	STATUS	PRESENT USE
<input type="checkbox"/> DISTRICT	<input type="checkbox"/> PUBLIC	<input type="checkbox"/> OCCUPIED	<input type="checkbox"/> AGRICULTURE
<input type="checkbox"/> BUILDING(S)	<input checked="" type="checkbox"/> PRIVATE	<input type="checkbox"/> UNOCCUPIED	<input type="checkbox"/> COMMERCIAL
<input checked="" type="checkbox"/> STRUCTURE	<input type="checkbox"/> BOTH	<input type="checkbox"/> WORK IN PROGRESS	<input type="checkbox"/> EDUCATIONAL
<input type="checkbox"/> SITE	PUBLIC ACQUISITION	ACCESSIBLE	<input type="checkbox"/> ENTERTAINMENT
<input type="checkbox"/> OBJECT	<input type="checkbox"/> IN PROCESS	<input checked="" type="checkbox"/> YES: RESTRICTED	<input type="checkbox"/> GOVERNMENT
	<input type="checkbox"/> BEING CONSIDERED	<input type="checkbox"/> YES: UNRESTRICTED	<input type="checkbox"/> INDUSTRIAL
		<input type="checkbox"/> NO	<input type="checkbox"/> MILITARY
			<input checked="" type="checkbox"/> OTHER:

4 OWNER OF PROPERTY

NAME Clarence Booker

STREET & NUMBER

458 North 3rd West

CITY, TOWN

Salt Lake City

STATE

Utah

5 LOCATION OF LEGAL DESCRIPTION

COURTHOUSE,

REGISTRY OF DEEDS, ETC.

Recorders Office, Salt Lake City and County Building

STREET & NUMBER

450 South State Street

CITY, TOWN

Salt Lake City

STATE

Utah

6 REPRESENTATION IN EXISTING SURVEYS

TITLE

None

DATE

--FEDERAL --STATE --COUNTY --LOCAL

DEPOSITORY FOR
SURVEY RECORDS

CITY, TOWN

STATE

7 DESCRIPTION

CONDITION		CHECK ONE	CHECK ONE
<input type="checkbox"/> EXCELLENT	<input type="checkbox"/> DETERIORATED	<input type="checkbox"/> UNALTERED	<input type="checkbox"/> ORIGINAL SITE
<input type="checkbox"/> GOOD	<input type="checkbox"/> RUINS	<input checked="" type="checkbox"/> ALTERED	<input checked="" type="checkbox"/> MOVED DATE <u>1900</u>
<input checked="" type="checkbox"/> FAIR	<input type="checkbox"/> UNEXPOSED		But within 30 feet of original site

DESCRIBE THE PRESENT AND ORIGINAL (IF KNOWN) PHYSICAL APPEARANCE

The Hawk cabin is a one-room log structure probably constructed from native lumber between 1848-1852. The building documents the technology and social status of a particular strata of Mormon society of which little is known. Records and cultural artifacts abound in relation to the socially mobile portions of Mormondom, but the materially less successful and their lifestyle remains largely undocumented. It is known that the early log cabins used as residences in Salt Lake City were quickly replaced with adobe structures, and that most log cabins were relegated to use as ancillary buildings. However, among the economically less vigorous, such as William Hawk, these buildings appear to have been continued in use as residences for a considerable period. The earliest Sanborn maps (1884), dated just one year after Hawk's death in his log cabin home, show a fair number of these cabins in use as residences in areas known to have a working class population (the 19th and 5th Ecclesiastical Wards). Without exception these other log cabins can no longer be found within the Salt Lake City limits, so the William Hawk cabin remains as a vernacular log structure that documents the material culture housing available to Salt Lake City residents on the lower rungs of the socio-economic ladder. We are advised that the notching and other details of construction points to a builder with knowledge of the Pennsylvania style of cabin construction. It retains much of its original appearance despite several small fires that have charred some of the timber. The door and window areas have been modified slightly over the years, but the only change since around 1900 has been the cutting of the north facing wall to permit the installation of wooden garage doors. In terms of workmanship the very survival of the building is testimony to its rugged strength. The cabin exhibits very little technological sophistication in construction, which together with the visible adze work suggests that the date of construction is probably before saw mills were in full operation in the valley (1849-1850). The summer kitchen that was originally attached to the building was probably destroyed at the time it was moved from the front to the back of the lot. The present roof is a 40 to 50 year old tarred flat type in poor condition.

8 SIGNIFICANCE

PERIOD	AREAS OF SIGNIFICANCE -- CHECK AND JUSTIFY BELOW			
<input type="checkbox"/> PREHISTORIC	<input type="checkbox"/> ARCHEOLOGY-PREHISTORIC	<input type="checkbox"/> COMMUNITY PLANNING	<input type="checkbox"/> LANDSCAPE ARCHITECTURE	<input type="checkbox"/> RELIGION
<input type="checkbox"/> 1400-1499	<input type="checkbox"/> ARCHEOLOGY-HISTORIC	<input type="checkbox"/> CONSERVATION	<input type="checkbox"/> LAW	<input type="checkbox"/> SCIENCE
<input type="checkbox"/> 1500-1599	<input type="checkbox"/> AGRICULTURE	<input type="checkbox"/> ECONOMICS	<input type="checkbox"/> LITERATURE	<input type="checkbox"/> SCULPTURE
<input type="checkbox"/> 1600-1699	<input checked="" type="checkbox"/> ARCHITECTURE	<input type="checkbox"/> EDUCATION	<input type="checkbox"/> MILITARY	<input type="checkbox"/> SOCIAL/HUMANITARIAN
<input type="checkbox"/> 1700-1799	<input type="checkbox"/> ART	<input type="checkbox"/> ENGINEERING	<input type="checkbox"/> MUSIC	<input type="checkbox"/> THEATER
<input checked="" type="checkbox"/> 1800-1899	<input type="checkbox"/> COMMERCE	<input checked="" type="checkbox"/> EXPLORATION/SETTLEMENT	<input type="checkbox"/> PHILOSOPHY	<input type="checkbox"/> TRANSPORTATION
<input type="checkbox"/> 1900-	<input type="checkbox"/> COMMUNICATIONS	<input type="checkbox"/> INDUSTRY	<input type="checkbox"/> POLITICS/GOVERNMENT	<input type="checkbox"/> OTHER (SPECIFY)
		<input type="checkbox"/> INVENTION		

SPECIFIC DATES C. 1848 BUILDER/ARCHITECT unknown

STATEMENT OF SIGNIFICANCE

The Hawk cabin was built in the period between 1848 and 1852. Family tradition has suggested that it was built in 1848 within the walls of the fort that sheltered the original settlement of Great Salt Lake City. Later the cabin was moved onto the property distributed to William Hawk as his "inheritance in Zion." Multiple use of cabins in the early settlement period in Utah seems to have been a common economy practised by Mormon pioneers. Whatever its origins, the cabin is most closely associated with William Hawk who lived there between 1852 and his death in 1883. The property then descended through his heirs, one of whom briefly used the cabin as a milk house, to the present owner, Clarence Booker.

The cabin's primary interest lies in its long association with William Hawk, who, despite his modest circumstances during his life and at his death, had a life rich in adventure. In this one individual is found a reflection of the historical development of Mormonism and the West; an ordinary life filled with some extra-ordinary incidents.

"Father" Hawk, as he was widely known in his later years, was born in 1799 in a border area of Virginia that was later incorporated into the state of Pennsylvania. As he grew into a young man he began wandering through the region then thought of as the Western territories. Generally he followed the occupation of farm laborer as he would following his settlement in Utah. Married and with children, he was residing in Ohio when he heard the missionaries of the Church of Jesus Christ of Latter-day Saints. He and his family were baptised into the Church in 1834, and in the years that followed their travels mirrored the changing fortunes and development of the Mormon Church. After moving to Kirtland, Ohio, and then on to Far West, Missouri, and finally to Mauvoo, Illinois, the Hawk Family enjoyed little permanence before being forced to join in the hegrira from Nauvoo.

During the flight west William Hawk and his son @athan (or Nathaniel or Nathaniel) enlisted in the Mormon Battalion, Company 'B', to serve in the War with Mexico. After trekking through the Southwest with the Mormon Battalion, William and his son were released from U.S. Army service when they reached California. They did not leave immediately for Great Salt Lake City, but worked for a period in California. It is possible that they were either at Sutter's Mill or close by when gold was discovered. However, it was to William and Nathan Hawk and eight others that the delivery of the news to the east and to the world was entrusted. Hired by prominent Mormon and Californian Samuel Brannan to carry special editions of his California Star to Independence, Missouri, Hawk and the others passed through Great Salt Lake City with the news that would be responsible for stimulating the economy of the struggling settlement as it catered to the needs of gold-hungry throngs passing through to California. However, Hawk and his companions found the rest of the journey from Salt Lake to Independence something of a let-down from the royal treatment they had received

9 MAJOR BIBLIOGRAPHICAL REFERENCES

Journal History-17 Nov. 1883, p. 3; 10 Oct. 1870; 9 Oct 1859, p. 4; 3 Sept 1849, p. 5
 1 April 1848, p. 4; 5 Aug. 1848, p. 2. LDS Church History/Archives
 Bishop's Court/Minutes of meetings-Records of 19th Ward, Salt Lake City Stake, 1850-1883.
 Will of William Hawk, County Clerk's Office (Probate Records) dated 1882.
 Assessment Rolls, Salt Lake City and County, 1853-58-63.
 Salt Lake City Directory of 1869, p. 111.

10 GEOGRAPHICAL DATA

ACREAGE OF NOMINATED PROPERTY less than one acre

QUADRANGLE NAME Salt Lake City North, Utah

QUADRANGLE SCALE 1:24000

UTM REFERENCES

A 1,2 4,2,4,2,2,0 4,5,1,4,7,0,0

B

C

D

E

F

G

H

VERBAL BOUNDARY DESCRIPTION

LIST ALL STATES AND COUNTIES FOR PROPERTIES OVERLAPPING STATE OR COUNTY BOUNDARIES

STATE	CODE	COUNTY	CODE

11 FORM PREPARED BY

NAME / TITLE

John S. H. Smith

ORGANIZATION

Utah State Historical Society

DATE

25 April 78

STREET & NUMBER

307 West 200 South

TELEPHONE

533-6017

CITY OR TOWN

Salt Lake City

STATE

Utah

12 STATE HISTORIC PRESERVATION OFFICER CERTIFICATION

THE EVALUATED SIGNIFICANCE OF THIS PROPERTY WITHIN THE STATE IS:

NATIONAL

STATE X

LOCAL

As the designated State Historic Preservation Officer for the National Historic Preservation Act of 1966 (Public Law 89-665), I hereby nominate this property for inclusion in the National Register and certify that it has been evaluated according to the criteria and procedures set forth by the National Park Service.

STATE HISTORIC PRESERVATION OFFICER SIGNATURE

Michael D. Gallivan 5-21-78

TITLE Michael D. Gallivan, State Historic Preservation Officer DATE

FOR NPS USE ONLY

I HEREBY CERTIFY THAT THIS PROPERTY IS INCLUDED IN THE NATIONAL REGISTER

ATTEST: Ruby B. Franklin
 CHIEF OF REGISTRATION

DATE

12/29/78

DATE

12.29.78



JUN 6 1978

Hawk Williams Cabin
Salt Lake County
UTAH

DEC 29 1978



Hawk, William Cabin
Salt Lake County
UTAH



Hawk, William Cabin
Salt Lake County
UTAH

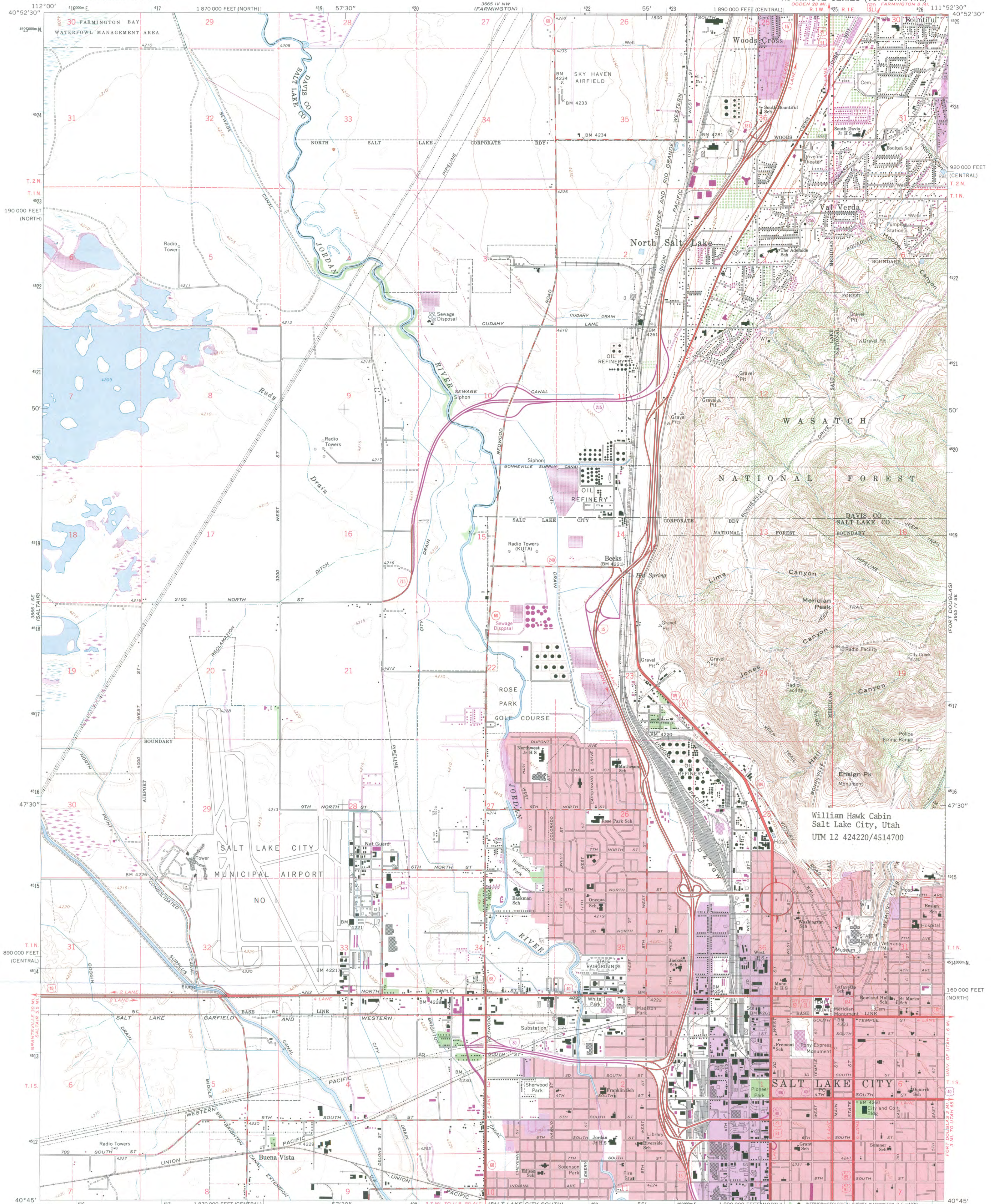
DEC 29 1978

JUN 9 1978

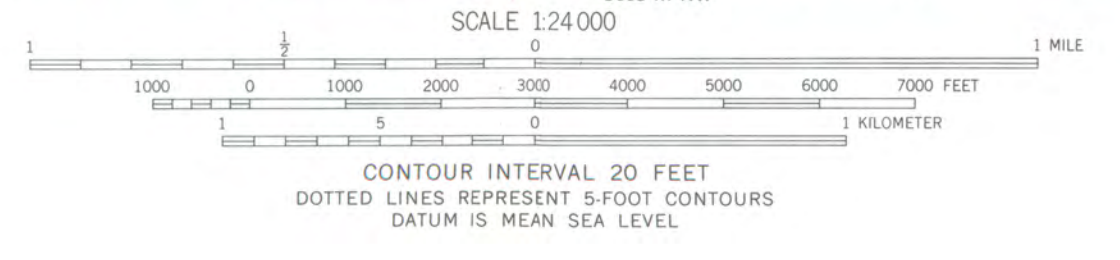
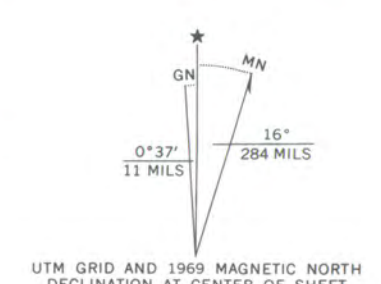
UNITED STATES
DEPARTMENT OF THE INTERIOR
GEOLOGICAL SURVEY

SALT LAKE CITY NORTH QUADRANGLE
UTAH

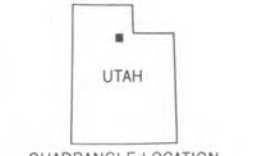
7.5 MINUTE SERIES (TOPOGRAPHIC)



Mapped, edited, and published by the Geological Survey
Control by USGS and USC&GS
Topography by photogrammetric methods from aerial photographs taken 1950 and planetable surveys 1925, 1934, and 1951
Revised from aerial photographs taken 1962. Field checked 1963
Polyconic projection. 1927 North American datum
10,000-foot grids based on Utah coordinate system, central and north zones
1000-meter Universal Transverse Mercator grid ticks, zone 12, shown in blue
Red tint indicates areas in which only landmark buildings are shown
Fine red dashed lines indicate selected fence lines
Revisions shown in purple compiled from aerial photographs taken 1969. This information not field checked
Purple tint indicates extension of urban areas




THIS MAP COMPLIES WITH NATIONAL MAP ACCURACY STANDARDS
FOR SALE BY U.S. GEOLOGICAL SURVEY, DENVER, COLORADO 80225, OR WASHINGTON, D. C. 20242
A FOLDER DESCRIBING TOPOGRAPHIC MAPS AND SYMBOLS IS AVAILABLE ON REQUEST



SALT LAKE CITY NORTH, UTAH
N4045-W11152.5/7.5

1963
PHOTOREVISED 1969
AMS 3665 IV SW-SERIES 7897



**United States Department of the Interior
National Park Service**

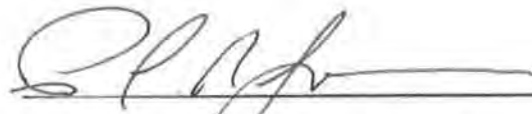
**National Register of Historic Places
Continuation Sheet**

..... Name of Property
..... County and State
..... Name of multiple listing (if applicable)

Section number _____ Page 1

**William Hawk Cabin
Salt Lake County, UTAH MV78002671**

PROPOSED MOVE APPROVED


Keeper of the National Register

12/14/2017
Date

**WILLIAM HAWK CABIN
458 N. 300 WEST
SALT LAKE CITY, UT
BUILDING MOVE PRE-APPROVAL
NATIONAL REGISTER OF HISTORIC PLACES**

Summary Paragraph (see attached photos, maps, and drawings)

This small log cabin is one of the oldest historic buildings in Salt Lake City (c.1848). The cabin was individually listed in the National Register in 1978 and subsequently included as a contributing building in the Capitol Hill Historic District (listed in 1982). The cabin was constructed within the fort built by Mormon settlers after their arrival in 1847, then moved in the early 1850s to this property, located several blocks NE of the fort. The proposed rehab will convert the cabin to residential/studio (rental) use after several decades as a garage/storage building. The cabin was moved to the rear of the lot (its current location) c.1905 to make way for a new house on the front of that lot. (That house is still standing, and will likely be rehabilitated in the coming year as a separate federal tax project.) The project at hand involves moving the cabin to an adjacent vacant lot (vacant since at least 2002) and siting it near the front of the property in alignment with adjacent houses, virtually replicating the set-back the cabin had on the lot to the south from the early 1850s until c.1905 (see enclosed 1898 Sanborn Map). When the cabin was individually listed in the National Register in 1978, its significance was based on its original architecture and its association with a significant person (William Hawk, d.1883). Nothing about the cabin's c.1905 relocation to the rear of the property or modifications made to it after that time contributed to the building's significance. The setting of the cabin at its new front-of-the-lot location, just one lot away from its original location, will be much more appropriate to the cabin's historic setting during its period of significance (c.1848-1883).

Reasons for the Move

The cabin is being moved as part of a certified rehab project of the cabin itself. A primary reason for the move is that currently, at the back of a lot behind another house, the cabin has been neglected and has suffered deterioration. This new location places the cabin back in a more historically accurate location closer to the front sidewalk with more visibility, as it would have had historically. It will also be just one lot away from the lot it was on for decades. Moving the cabin to the front of its former lot would require moving/demolition of the house that was built there c.1905. That house is a contributing building in the Capitol Hill Historic District. A secondary reason for the move is that it better serves the overall function of both lots and both buildings.

Effect on Property's Historic Integrity

The move will not have an adverse effect on the cabin's historic integrity. In some ways it actually enhances its integrity of location and setting by placing it back on a "primary" location along the street --albeit one lot away from its historic parcel. The "secondary" location at the back of the lot where it has resided for years is not consistent with its siting along the block during the cabin's period of significance. The building's orientation to the street will be maintained, with the primary façade facing west as it currently does.

Appropriateness of the New Setting

As described above, the new setting is almost identical to its historic setting along this block. The new lot was occupied over the years by various late-19th/early 20th-century structures (see enclosed Sanborn Maps), but that lot has been vacant since at least 2002 (according to SHPO survey records). The site has been heavily disturbed with the removal of those various buildings, and there is nothing in the historical record that would indicate the presence of significant archaeological resources.

SHPO Assessment of the Move

The Utah State Historic Preservation Office is fully supportive of the move, and we expect the Board of State History to approve the move as well at its October 2017 meeting. At the new location, the historic cabin will once again be much more visible to the public than it has been as a back-of-the-lot outbuilding, and it will serve as an important and authentic reminder of Salt Lake City's first decades of settlement.

Hawk Cabin
458 N. 300 West
Salt Lake City, Utah




PHOTO KEY - Site Plan

Scale: nts





E01 Front (West) elevation of the cabin 04/22/2016
Hawk Log Cabin, 458 North 300 West, Salt Lake City, Utah 84103



E02 Side (South) elevation of the cabin 04/22/2016
Hawk Log Cabin, 458 North 300 West, Salt Lake City, Utah 84103



E03 Back (East) elevation of the cabin 04/22/2016
Hawk Log Cabin, 458 North 300 West, Salt Lake City, Utah 84103



E04 Side (North) elevation of the cabin 04/22/2016
Hawk Log Cabin, 458 North 300 West, Salt Lake City, Utah 84103

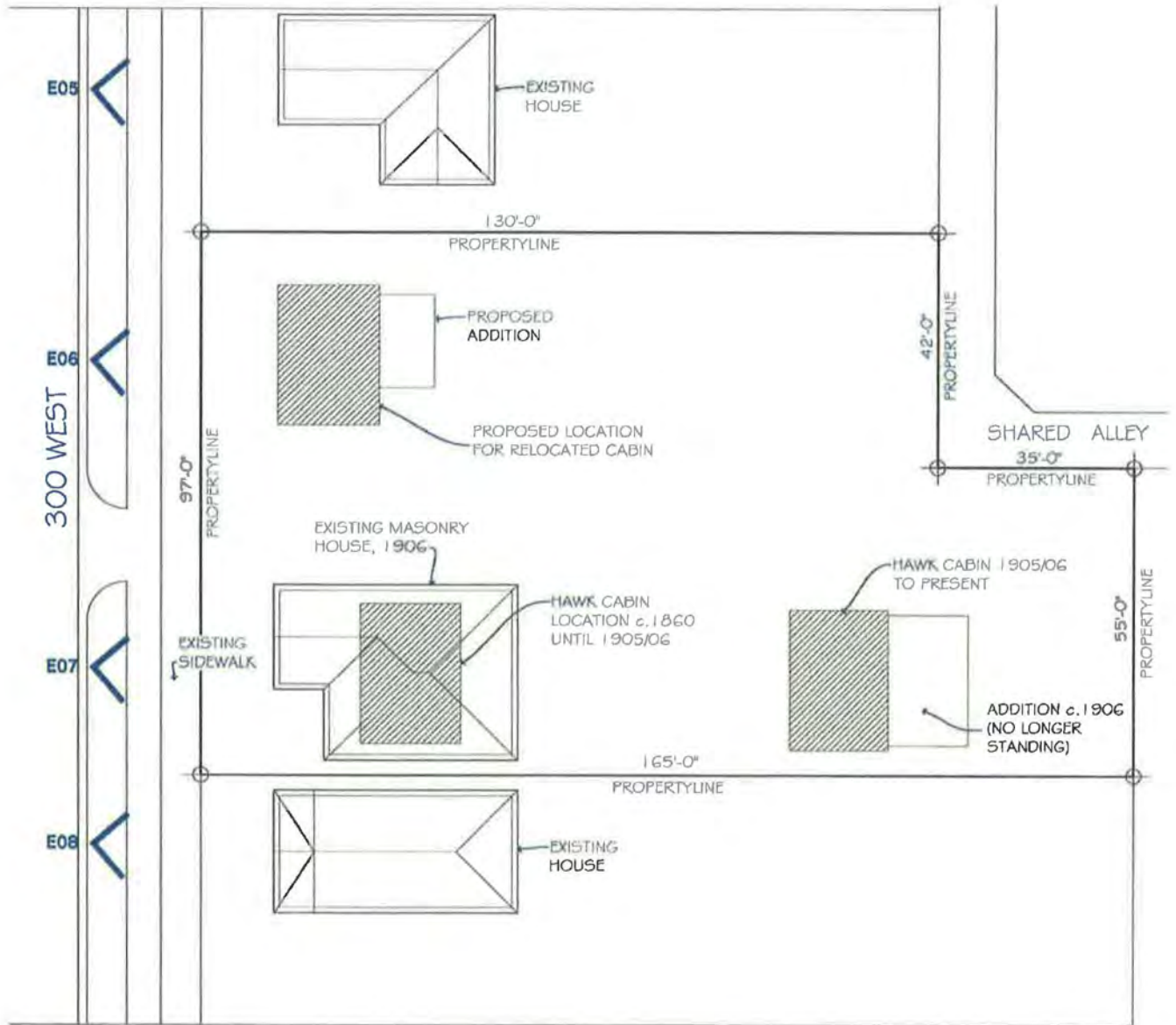


PHOTO KEY

Scale: nts






E05 Neighboring House 07/18/2017
466 N 300 W, Salt Lake City, Utah 84103



E06 East side of The Lot 07/18/2017
458 N 300 W, Salt Lake City, Utah 84103

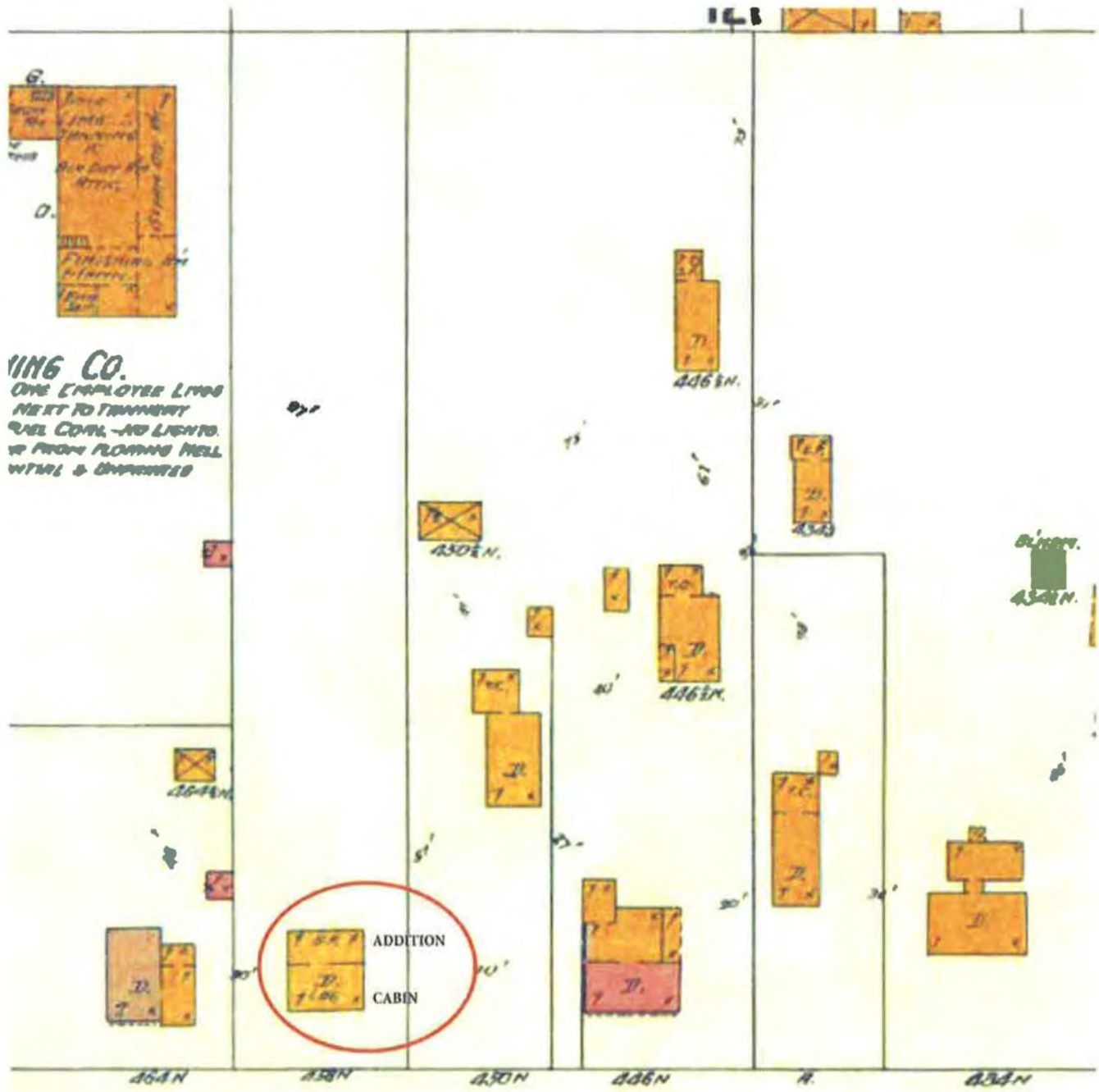


E07 Looking At The Front Side of The House-East side of The Lot 07/18/2017
458 N 300 W, Salt Lake City, Utah 84103



E08 Looking At The Front Side of The House-East side of The Lot 07/18/2017
452 N 300 W, Salt Lake City, Utah 84103

Sanborn Maps



Hawk Cabin 1898

The cabin shown in the picture had an addition and was located in front of the lot.

4TH 9



Hawk Cabin 1911

The cabin shown in the picture had an addition and was located in back of the lot which is also the current location.

6
4TH 9



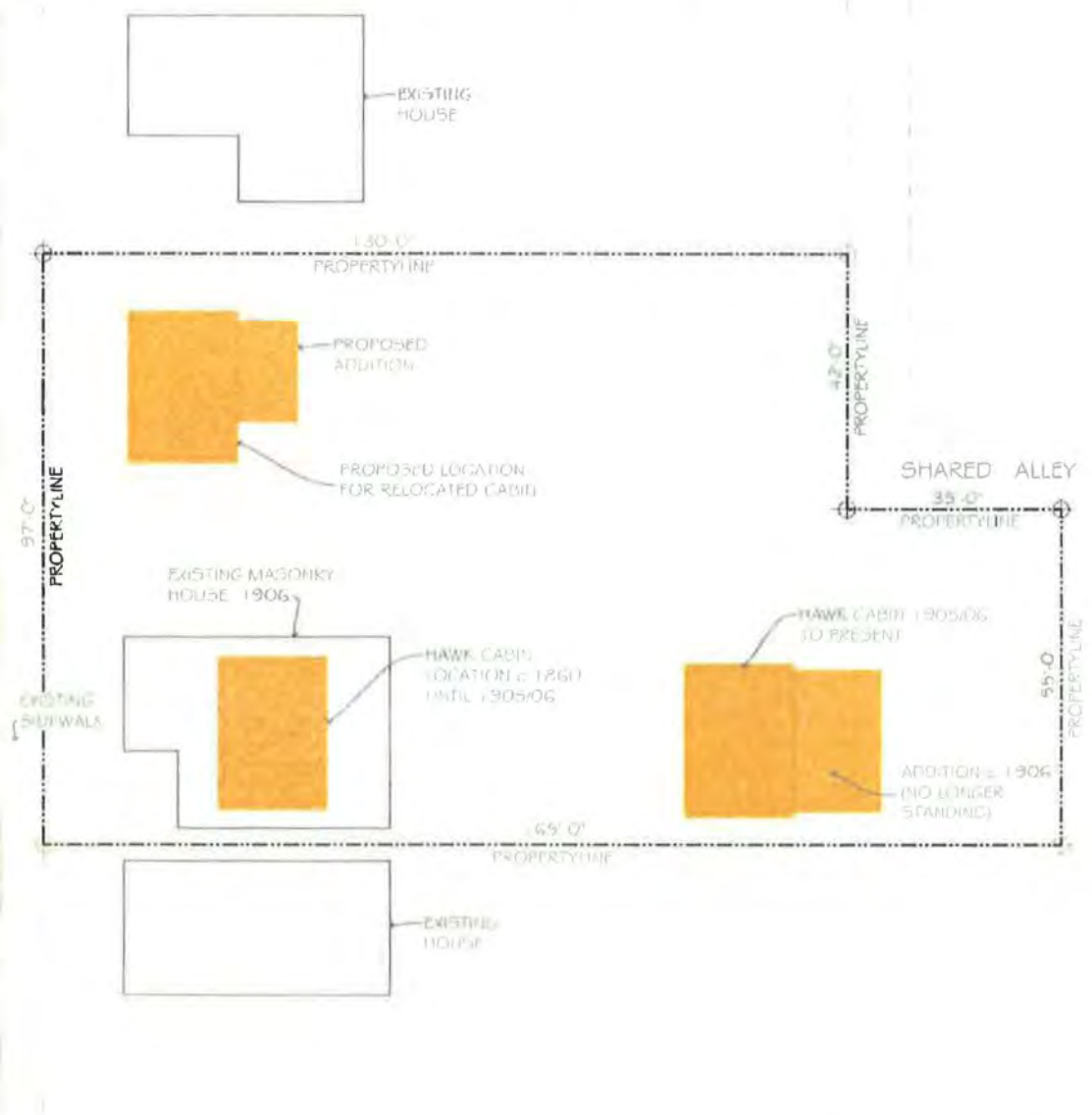
6" W. Drive



Hawk Cabin 1950

The cabin shown in the picture had an addition and was located in back of the lot which is also the current location.

300 WEST



Hawk Cabin

The cabins shown in the picture depict different locations of the Hawk Cabin throughout the years (according to the Sanborn Maps).

National Register of Historic Places
Memo to File

Correspondence

The Correspondence consists of communications from (and possibly to) the nominating authority, notes from the staff of the National Register of Historic Places, and/or other material the National Register of Historic Places received associated with the property.

Correspondence may also include information from other sources, drafts of the nomination, letters of support or objection, memorandums, and ephemera which document the efforts to recognize the property.

UNITED STATES DEPARTMENT OF THE INTERIOR
NATIONAL PARK SERVICE

FOR NPS USE ONLY

RECEIVED JUN 6 1978
DATE ENTERED DEC 29 1978

**NATIONAL REGISTER OF HISTORIC PLACES
INVENTORY -- NOMINATION FORM**

SEE INSTRUCTIONS IN *HOW TO COMPLETE NATIONAL REGISTER FORMS*
TYPE ALL ENTRIES -- COMPLETE APPLICABLE SECTIONS

1 NAME

HISTORIC William Hawk Cabin

AND/OR COMMON

2 LOCATION

STREET & NUMBER 458 North 3rd West

—NOT FOR PUBLICATION

CITY, TOWN

Salt Lake City VICINITY OF

CONGRESSIONAL DISTRICT

02

STATE

Utah

CODE

049

COUNTY

Salt Lake

CODE

035

3 CLASSIFICATION

CATEGORY	OWNERSHIP	STATUS	PRESENT USE
<input type="checkbox"/> DISTRICT	<input type="checkbox"/> PUBLIC	<input type="checkbox"/> OCCUPIED	<input type="checkbox"/> AGRICULTURE <input type="checkbox"/> MUSEUM
<input type="checkbox"/> BUILDING(S)	<input checked="" type="checkbox"/> PRIVATE	<input type="checkbox"/> UNOCCUPIED	<input type="checkbox"/> COMMERCIAL <input type="checkbox"/> PARK
<input checked="" type="checkbox"/> STRUCTURE	<input type="checkbox"/> BOTH	<input type="checkbox"/> WORK IN PROGRESS	<input type="checkbox"/> EDUCATIONAL <input type="checkbox"/> PRIVATE RESIDENCE
<input type="checkbox"/> SITE	PUBLIC ACQUISITION	ACCESSIBLE	<input type="checkbox"/> ENTERTAINMENT <input type="checkbox"/> RELIGIOUS
<input type="checkbox"/> OBJECT	<input type="checkbox"/> IN PROCESS	<input checked="" type="checkbox"/> YES: RESTRICTED	<input type="checkbox"/> GOVERNMENT <input type="checkbox"/> SCIENTIFIC
	<input type="checkbox"/> BEING CONSIDERED	<input type="checkbox"/> YES: UNRESTRICTED	<input type="checkbox"/> INDUSTRIAL <input type="checkbox"/> TRANSPORTATION
		<input type="checkbox"/> NO	<input checked="" type="checkbox"/> OTHER:

returned

4 OWNER OF PROPERTY

NAME Clarence Booker

STREET & NUMBER

458 North 3rd West

CITY, TOWN

Salt Lake City VICINITY OF

STATE

Utah

5 LOCATION OF LEGAL DESCRIPTION

COURTHOUSE,
REGISTRY OF DEEDS, ETC.

Recorders Office, Salt Lake City and County Building

STREET & NUMBER

450 South State Street

CITY, TOWN

Salt Lake City

STATE

Utah

6 REPRESENTATION IN EXISTING SURVEYS

TITLE

None

DATE

—FEDERAL —STATE —COUNTY —LOCAL

DEPOSITORY FOR
SURVEY RECORDS

CITY, TOWN

STATE

7 DESCRIPTION

CONDITION

EXCELLENT
 GOOD
 FAIR

DETERIORATED
 RUINS
 UNEXPOSED

CHECK ONE

UNALTERED
 ALTERED

CHECK ONE

ORIGINAL SITE
 MOVED DATE 1900
But within 30 ft. of
original site

DESCRIBE THE PRESENT AND ORIGINAL (IF KNOWN) PHYSICAL APPEARANCE

The Hawk cabin is a one room log structure probably constructed from native lumber between 1848-1852. It retains much of its original appearance despite several small fires that have charred some of the timber. The door and window areas have been modified slightly over the years, but the only change since around 1900 has been the cutting of the north facing wall to permit the installation of wooden garage doors. In terms of workmanship the very survival of the building is testimony to its rugged strength. The cabin exhibits very little technological sophistication in construction, which together with the visible adze work suggests that the date of construction is probably before saw mills were in full operation in the valley (1849/50). The summer kitchen that was originally attached to the building was probably destroyed at the time it was moved from the front to the back of the lot. ~~Its location in the very heart of the city, at the edge of the proposed Capitol Hill Historic District suggests considerable potential for restoration.~~ The present roof is a 40-50 year old tarred flat type in poor condition.

returned

8 SIGNIFICANCE

PERIOD	AREAS OF SIGNIFICANCE -- CHECK AND JUSTIFY BELOW			
<input type="checkbox"/> PREHISTORIC	<input type="checkbox"/> ARCHEOLOGY-PREHISTORIC	<input type="checkbox"/> COMMUNITY PLANNING	<input type="checkbox"/> LANDSCAPE ARCHITECTURE	<input type="checkbox"/> RELIGION
<input type="checkbox"/> 1400-1499	<input type="checkbox"/> ARCHEOLOGY-HISTORIC	<input type="checkbox"/> CONSERVATION	<input type="checkbox"/> LAW	<input type="checkbox"/> SCIENCE
<input type="checkbox"/> 1500-1599	<input type="checkbox"/> AGRICULTURE	<input type="checkbox"/> ECONOMICS	<input type="checkbox"/> LITERATURE	<input type="checkbox"/> SCULPTURE
<input type="checkbox"/> 1600-1699	<input checked="" type="checkbox"/> ARCHITECTURE	<input type="checkbox"/> EDUCATION	<input type="checkbox"/> MILITARY	<input type="checkbox"/> SOCIAL/HUMANITARIAN
<input type="checkbox"/> 1700-1799	<input type="checkbox"/> ART	<input type="checkbox"/> ENGINEERING	<input type="checkbox"/> MUSIC	<input type="checkbox"/> THEATER
<input checked="" type="checkbox"/> 1800-1899	<input type="checkbox"/> COMMERCE	<input checked="" type="checkbox"/> EXPLORATION/SETTLEMENT	<input type="checkbox"/> PHILOSOPHY	<input type="checkbox"/> TRANSPORTATION
<input type="checkbox"/> 1900-	<input type="checkbox"/> COMMUNICATIONS	<input type="checkbox"/> INDUSTRY	<input type="checkbox"/> POLITICS/GOVERNMENT	<input type="checkbox"/> OTHER (SPECIFY)
		<input type="checkbox"/> INVENTION		

SPECIFIC DATES C. 1848

BUILDER/ARCHITECT Unknown

STATEMENT OF SIGNIFICANCE

The Hawk cabin was built in the period between 1848 and 1852. Family tradition has suggested that it was built in 1848 within the walls of the fort that sheltered the original settlement of Great Salt Lake City. Later the cabin was moved onto the property distributed to William Hawk as his "inheritance in Zion." Multiple use of cabins in the early settlement period in Utah seems to have been a common economy practised by Mormon pioneers. Whatever its origins, the cabin is most closely associated with William Hawk who lived there between 1852 and his death in 1883. The property then descended through his heirs, one of whom briefly used the cabin as a milk house, to the present owner, Clarence Booker.

The cabin's primary interest lies in its long association with William Hawk, a minor figure in Mormon and Western history, who, despite his modest circumstances during his life and at his death, had a life rich in adventure. In this one individual is found a reflection of the historical development of Mormonism and the West; an ordinary life filled with some extra-ordinary incidents.

"Father" Hawk, as he was widely known in his later years, was born in 1799 in a border area of Virginia that was later incorporated into the state of Pennsylvania. As he grew into a young man he began wandering through the region then thought of as the Western territories. Generally he followed the occupation of farm laborer as he would following his settlement in Utah. Married and with children, he was residing in Ohio when he heard the missionaries of the Church of Jesus Christ of Latter-day Saints. He and his family were baptised into the Church in 1834, and in the years that followed their travels mirrored the changing fortunes and development of the Mormon Church. After moving to Kirtland, Ohio, and then on to Far West, Missouri, and finally to Nauvoo, Illinois, the Hawk family enjoyed little permanence before being forced to join in the hegrira from Nauvoo.

During the flight west William Hawk and his son Nathan (or Nathaniel or Nathaniel) enlisted in the Mormon Battalion, Company 'B', to serve in the War with Mexico. After trekking through the Southwest with the Mormon Battalion, William and his son were released from U.S. Army service when they reached California. They did not leave immediately for Great Salt Lake City, but worked for a period in California. It is possible that they were either at Sutter's Mill or close by when gold was discovered. However, it was to William and Nathan Hawk and eight others that the delivery of the news to the east and to the world was entrusted. Hired by prominent Mormon and Californian Samuel Brannan to carry special editions of his California

9 MAJOR BIBLIOGRAPHICAL REFERENCES

Journal History-17 Nov. 1883, p. 3; 10 Oct. 1870; 9 Oct 1859, p. 4; 3 Sept 1849, p. 5
 1 April 1848, p. 4; 5 Aug. 1848, p. 2. LDS Church History/Archives
 Bishop's Court/Minutes of meetings-Records of 19th Ward, Salt Lake City Stake, 1850-1883.
 Will of William Hawk, County Clerk's Office (Probate Records) dated 1882.
 Assessment Rolls, Salt Lake City and County, 1853-58-63.
 Salt Lake City Directory of 1869, p. 111.

10 GEOGRAPHICAL DATA

ACREAGE OF NOMINATED PROPERTY less than one acre

QUADRANGLE NAME Salt Lake City North, Utah

QUADRANGLE SCALE 1:24000

UTM REFERENCES

A 1,2 4,2,4,2,2,0 4,5,1,4,7,0,0

B

C

D

E

F

G

H

VERBAL BOUNDARY DESCRIPTION

LIST ALL STATES AND COUNTIES FOR PROPERTIES OVERLAPPING STATE OR COUNTY BOUNDARIES

STATE	CODE	COUNTY	CODE
STATE	CODE	COUNTY	CODE

11 FORM PREPARED BY

NAME / TITLE

John S. H. Smith

ORGANIZATION

Utah State Historical Society

DATE

25 April 78

STREET & NUMBER

307 West 200 South

TELEPHONE

533-6017

CITY OR TOWN

Salt Lake City

STATE

Utah

12 STATE HISTORIC PRESERVATION OFFICER CERTIFICATION

THE EVALUATED SIGNIFICANCE OF THIS PROPERTY WITHIN THE STATE IS:

NATIONAL

STATE X

LOCAL

As the designated State Historic Preservation Officer for the National Historic Preservation Act of 1966 (Public Law 89-665), I hereby nominate this property for inclusion in the National Register and certify that it has been evaluated according to the criteria and procedures set forth by the National Park Service.

STATE HISTORIC PRESERVATION OFFICER SIGNATURE

Michael D. Gallivan 5-21-78

TITLE Michael D. Gallivan, State Historic Preservation Officer DATE

FOR NPS USE ONLY

I HEREBY CERTIFY THAT THIS PROPERTY IS INCLUDED IN THE NATIONAL REGISTER

ATTEST: Ruby B. Franklin
 CHIEF OF REGISTRATION

DATE

12/29/78

DATE

12.29.78

Property

Hawk, William, Cabin

State

Utah

Working Number

6.6.78. 3297

TECHNICAL

Needs date

CONTROL

Photos

3

Maps

1

pl
6.7.78

HISTORIAN

I am uneasy about listing this structure based on its historical Association with Hawk - Almost any settler in SLG during this period had similar experiences. It seems to me that if it is eligible it is eligible as a rare surviving house type associated with the settlement of Salt Lake City.

CALL
W.R. Luce
8/23/78

ARCHITECTURAL HISTORIAN

a little weak

Refer to

Luce : also - a proposed historic

Braverman

district is mentioned. If the

8.21.78

cabin is in the boundary, I would rather not list it individually -

ARCHEOLOGIST

OTHER

HAER

Inventory

Review

REVIEW UNIT CHIEF

see above

Belton
Belovich
11/13/78

BRANCH CHIEF

KEEPER

National Register Write-up

Send-back 11.16.78

Entered

Federal Register Entry

Re-submit 12.8.78

INT:2106-74

The attached National Register Inventory-Nomination form is being returned to your office for clarification of the information indicated below. PLEASE RETURN THIS FORM WHEN THE NOMINATION IS RESUBMITTED.

7 Description: _____

8 Statement of Significance: Historical associations with Hawk seem rather weak since almost any settler^{in S.L.C.} of the period had similar experiences. If this structure is eligible, it is based on its existence as a rare surviving house type associated with settlement of Salt Lake City. Please
(over)

9 Bibliography: _____

10 Geographical Data -- Acreage: _____
UTM Reference(s): _____
Verbal Boundary Description: _____

12 Certification: _____

Photographic Coverage: _____

Map Coverage: _____

Other: _____

Questions concerning this nomination may be directed to Bill Braxton on the National Register staff, telephone 202-343-6401

Thank you for your attention to the above items.

Bill Lebovich for _____ Date: Nov 13, 1978
Chief, Branch of Registration

justify the nomination based on architectural significance. A discussion of the structure as a vernacular example should include information on its rarity, construction techniques, local context, etc.

- Note: If the proposed historic district is nominated to the Register, a separate nomination on the Hawk cabin would not be necessary.

National Register of Historic Places

Memo to the record

The nomination was submitted in June 1978, returned to the nominating authority, then resubmitted in 11/30/1978, and listed on December 29, 1978. However, the signature block of the original nomination was signed, not the signature block of the resubmission.

UNITED STATES DEPARTMENT OF THE INTERIOR
NATIONAL PARK SERVICE

FOR NPS USE ONLY

RECEIVED

DATE ENTERED

NATIONAL REGISTER OF HISTORIC PLACES INVENTORY -- NOMINATION FORM

SEE INSTRUCTIONS IN *HOW TO COMPLETE NATIONAL REGISTER FORMS*
TYPE ALL ENTRIES -- COMPLETE APPLICABLE SECTIONS

1 NAME

HISTORIC

WILLIAM HAWK CABIN

AND/OR COMMON

2 LOCATION

STREET & NUMBER

458 North 300 West

-- NOT FOR PUBLICATION

CITY, TOWN

Salt Lake City

CONGRESSIONAL DISTRICT

02

STATE

Utah

CODE

049

COUNTY

Salt Lake

CODE

035

3 CLASSIFICATION**CATEGORY**

DISTRICT
 BUILDING(S)
 STRUCTURE
 SITE
 OBJECT

OWNERSHIP

PUBLIC
 PRIVATE
 BOTH
PUBLIC ACQUISITION
 IN PROCESS
 BEING CONSIDERED

STATUS

OCCUPIED
 UNOCCUPIED
 WORK IN PROGRESS
ACCESSIBLE
 YES: RESTRICTED
 YES: UNRESTRICTED
 NO

PRESENT USE

AGRICULTURE
 COMMERCIAL
 EDUCATIONAL
 ENTERTAINMENT
 GOVERNMENT
 INDUSTRIAL
 MILITARY
 MUSEUM
 PARK
 PRIVATE RESIDENCE
 RELIGIOUS
 SCIENTIFIC
 TRANSPORTATION
 OTHER

4 OWNER OF PROPERTY

NAME

Clarence Booker

STREET & NUMBER

458 North 300 West

CITY, TOWN

Salt Lake City

STATE

Utah

5 LOCATION OF LEGAL DESCRIPTIONCOURTHOUSE,
REGISTRY OF DEEDS, ETC.

Recorder's Office, Salt Lake City and County Building

STREET & NUMBER

450 South State Street

CITY, TOWN

Salt Lake City

STATE

Utah

6 REPRESENTATION IN EXISTING SURVEYS

TITLE

None

DATE

FEDERAL STATE COUNTY LOCAL

DEPOSITORY FOR
SURVEY RECORDS

CITY, TOWN

STATE

9 MAJOR BIBLIOGRAPHICAL REFERENCES

Journal History-17 Nov. 1883, p. 3; 10 Oct. 1870; 9 Oct. 1859, p. 4; 3 Sept. 1849, p. 5; 1 April 1848, p. 4; 5 Aug. 1848, p. 2. LDS Church History/Archives.
Bishop's Court/Minutes of meetings-Records of 19th Ward, Salt Lake City Stake, 1850-1883.
Will of William Hawk, County Clerk's Office (Probate Records) dated 1882.
Assessment Rolls, Salt Lake City and County, 1853-1858-1863.
Salt Lake City Directory of 1869, p. 111.

10 GEOGRAPHICAL DATA

ACREAGE OF NOMINATED PROPERTY less than one acre

QUADRANGLE NAME Salt Lake City North, Utah

QUADRANGLE SCALE 1:24000

UTM REFERENCES

A 1,2 42,42,2,0 4,51,47,0,0

B

ZONE EASTING NORTHING

ZONE EASTING NORTHING

C

D

E

F

G

H

VERBAL BOUNDARY DESCRIPTION

LIST ALL STATES AND COUNTIES FOR PROPERTIES OVERLAPPING STATE OR COUNTY BOUNDARIES

STATE	CODE	COUNTY	CODE
STATE	CODE	COUNTY	CODE

11 FORM PREPARED BY

NAME / TITLE

John S. H. Smith, Preservation Historian

ORGANIZATION

Utah State Historical Society

STREET & NUMBER

307 West 200 South

CITY OR TOWN

Salt Lake City

DATE

April 25, 1978

TELEPHONE

(801) 533-6017

STATE

Utah

12 STATE HISTORIC PRESERVATION OFFICER CERTIFICATION

THE EVALUATED SIGNIFICANCE OF THIS PROPERTY WITHIN THE STATE IS:

NATIONAL

STATE X

LOCAL

As the designated State Historic Preservation Officer for the National Historic Preservation Act of 1966 (Public Law 89-665), I hereby nominate this property for inclusion in the National Register and certify that it has been evaluated according to the criteria and procedures set forth by the National Park Service.

STATE HISTORIC PRESERVATION OFFICER SIGNATURE

TITLE J. Phillip Keene, III, State Historic Preservation Officer

DATE November 30, 1978

FOR NPS USE ONLY

I HEREBY CERTIFY THAT THIS PROPERTY IS INCLUDED IN THE NATIONAL REGISTER

DATE

ATTEST: KEEPER OF THE NATIONAL REGISTER

DATE

CHIEF OF REGISTRATION

Property Hawk, William, Cabin

2nd Control

State Utch

Working Number 6.6.78.3297

7800 2671

TECHNICAL

Photos 3
Maps 1

#12. date - signed 5-21-78; ascertained via phone call to Kent Powell 12-29-78 Puibe

CONTROL

PL
12.12.78

The new statement of significance is found under #7 where the rarity of this building type in SL is ~~stated~~ stressed. However, association w/ Hawk is equally argued as before. With so few samples of log structure left in SL we should accept this submission.

HISTORIAN

historical
accept
B. Franzen
12.28.78

While format is in error, #7 provides a very strong statement/justification for rarity, type of log construction, etc.

ARCHITECTURAL HISTORIAN

accept
Brabham
12-29-78

ARCHEOLOGIST

OTHER

HAER

Inventory _____

Review _____

Strong statement of architectural sig & bldg type

REVIEW UNIT CHIEF

Accept
Franklin
12.29.78

BRANCH CHIEF

KEEPER

National Register Write-up _____
Federal Register Entry 2-6-79

Send-back _____
Re-submit _____

Entered DEC 29 1978



STATE OF UTAH

Scott M. Matheson, Governor

DEPARTMENT OF
DEVELOPMENT SERVICES

Division of State History

Melvin T. Smith, Director
603 East South Temple
Salt Lake City, Utah 84102
Telephone: (801) 533-5755




December 1, 1978

Mr. Bill Bravham
Architectural Historian
National Register Office
Heritage Conservation and Recreation Service
440 G Street, N.W.
Washington, DC 20243

Dear Mr. Bravham:

The changes we discussed relating to the William Hawk Cabin nomination have been made and are enclosed.

Sincerely,



John S. H. Smith
Preservation Historian

jju

Enclosures

THE NATIONAL REGISTER OF HISTORIC PLACES

DATE RECD DEC 05 1982

RECEIVED (ATTACHED)

RECEIVED (ATTACHED)

RECEIVED (ATTACHED)

DATE OF RECEIPT _____

INITIALS _____

ENTRIES IN THE NATIONAL REGISTER

STATE UTAH

Date Entered **DEC 29 1978**

<u>Name</u>	<u>Location</u>
Hawk, William, Cabin	Salt Lake City Salt Lake County

Also Notified

Honorable Orrin G. Hatch
Honorable Jake Garn
Honorable Dan Marriott

State Historic Preservation Officer
Mr. J. Phillip Keene, III
Executive Director
Department of Development Services
Room 104, State Capitol
Salt Lake City, Utah 84114

NR Byers/bjr 1/23/79

For further information, please call the National Register at (202)343-6401.

NATIONAL REGISTER DATA SHEET

① NAME as it appears on federal register: Hawk, William, Cabin
 ② OTHER NAMES:
 ③ date of entry: DEC 29 1978
 ④ county code: 35

⑤ LOCATION street & number: 458 N. 3rd West
 city / town: Salt Lake City
 vicinity of:
 state: UT
 county: Salt Lake
 ⑥ NPS REGION: RM

⑦ OWNER PRIVATE STATE MUNICIPAL COUNTY MULTIPLE FEDERAL (agency name)
 ⑧ ADMINISTRATOR:

⑨ EXISTING SURVEYS NABS HAER NHL
 ⑩ FUNDED? YES NO
 ⑪ CONGRESS. DISTRICT
 ⑫ SOURCE OF NOMINATION STATE FEDERAL
 if state who prepared form?

⑬ WITHIN NATIONAL REGISTER HISTORIC DISTRICT? YES NAME: NO
 ⑭ WITHIN NATIONAL HISTORIC LANDMARK? YES NAME: NO
 ⑮ ACREAGE
 LOCAL PRIVATE ORGANIZATION

⑯ CONDITION deteriorated altered original site
 excellent ruins unaltered moved
 good unexposed reconstructed unknown
 fair unexcavated excavated
 ⑰ features:
 INTERIOR SUBSTANTIALLY INTACT-1 NOT INTACT-0 UNKNOWN-4 NOT APPLICABLE-7
 EXTERIOR SUBSTANTIALLY INTACT-2 NOT INTACT-0 UNKNOWN-5 NOT APPLICABLE-8
 ENVIRONS SUBSTANTIALLY INTACT-3 NOT INTACT-0 UNKNOWN-6 NOT APPLICABLE-9

⑱ ACCESS YES-Restricted YES-Unrestricted No Access Unknown
 ⑲ ADAPTIVE USE YES NO
 ⑳ SAVED? YES
 ㉑ IS PROPERTY A HISTORIC DISTRICT? yes no

㉒ AREAS OF SIGNIFICANCE:
 ARCHEOLOGY-prehistoric-2 COMMERCE-6 ENTERTAINMENT-26 LANDSCAPE ARCH.-15 LAW-16 POLITICS/GOVT.-21 RECREATION-28
 ARCHEOLOGY-historic-1 COMMUNICATIONS-7 EXPLORATION-12 LITERATURE-17 RELIGION-22 SETTLEMENT-29
 AGRICULTURE-3 CONSERVATION-8 HEALTH-27 MILITARY-18 SCIENCE-23 URBAN PLANNING-31
 ARCHITECTURE-4 ECONOMICS-9 INDUSTRY-13 MUSIC-19 SOCIAL/HUMANITARIAN-24 OTHER (SPECIFY)
 ART-5 EDUCATION-10 INVENTION-14 PHILOSOPHY-20 SOCIAL/CULTURAL-30 TRANSPORTATION-25
 ㉓ CLAIMS: explain
 'first'
 'oldest'
 'only'

㉔ functions WHEN HISTORICALLY SIGNIFICANT: CURRENTLY:
 ㉕ dates of initial construction: major alterations: historic events:
 ㉖ ETHNIC GROUP ASSOCIATION

㉗ architectural style(s):
 ㉘ architect:
 ㉙ master builder:
 ㉚ engineer:

㉛ landscape architect / garden designer:
 ㉜ interior decorator:
 ㉝ artist:
 ㉞ artisan:
 ㉟ builder/contractor:

㊱ NAMES give role & date
 PERSONAL:
 EVENTS:
 INSTITUTIONAL:

㊲ NATIONAL REGISTER WRITE-UP

UNITED STATES DEPARTMENT OF THE INTERIOR
NATIONAL PARK SERVICE

NATIONAL REGISTER OF HISTORIC PLACES
EVALUATION/RETURN SHEET

Requested Action: Move

Property Name: Hawk, William, Cabin

Multiple Name:

State & County: UTAH, Salt Lake

Date Received: 11/3/2017 Date of Pending List: 11/27/2017 Date of 16th Day: 12/12/2017 Date of 45th Day: 12/18/2017 Date of Weekly List:

Reference number: MV78002671

Nominator: State

Reason For Review:

Accept Return Reject 12/14/2017 Date

Abstract/Summary Comments: Based on the information provided the National Register has determined that the property will not suffer an appreciable loss of integrity as a result of the proposed move. The cabin's original location and setting were previously compromised by the circa 1905 relocation and repurposing of the structure to the rear of its historic lot and the construction of a modern twentieth-century residence along the North 300 West street front. The relocation will also not appreciably affect the Capitol Hill Historic District, as the proposed new lot is currently vacant and the relocation will maintain the common street setback. Therefore, the building will remain listed in the National Register during and after the move unless the integrity is destroyed.

Recommendation/ Criteria: Accept Proposed Move.

Reviewer Paul Lusignan

Discipline Historian

Telephone (202)354-2229

Date 12/14/2017

DOCUMENTATION: see attached comments : No see attached SLR : No

If a nomination is returned to the nomination authority, the nomination is no longer under consideration by the National Park Service.



GARY R. HERBERT
Governor

SPENCER J. COX
Lieutenant Governor

Jill Remington Love
Executive Director
Department of
Heritage & Arts



Brad Westwood
Director



October 31, 2017

J. PAUL LOETHER, KEEPER AND CHIEF
NATIONAL REGISTER OF HISTORIC PLACES
MAIL STOP 7228
1849 C ST, NW
WASHINGTON, D.C. 20240

Dear Mr. Loether:

According to 36 CFR 60.14 (b), *Relocating properties listed in the National Register*, when a building listed on the Register is proposed to be moved it must go through the required review and approval procedures for National Register nominations.

The owner of the William Hawk Cabin, located at 458 N. 300 West, Salt Lake City, Salt Lake County, Utah (NRIS #78002671) is proposing to move the cabin forward to street frontage on an adjacent property. The log structure will be dismantled and rebuilt on a stronger foundation and restored according to the Secretary of the Interior Standards. The project has been conditionally approved as a federal rehabilitation tax credit project.

Following required notification and review procedures for National Register, the proposed move was reviewed and approved by the State Historic Preservation Review Board and the Utah State Historic Preservation Officer.

Please find enclosed a letter from the project architect describing the proposed work, as well as current photographs of the properties and a site map describing the proposed move.

Thank you for your assistance with this proposal. Should you have any questions please contact Cory Jensen at 801/245-7242, or at coryjensen@utah.gov.

Sincerely,

Roger Roper
Deputy State Historic Preservation Officer

Enclosures



United States Department of the Interior

NATIONAL PARK SERVICE
1849 C Street, N.W.
Washington, DC 20240

H32(2280)

DEC 14 2017

Mr. Roger Roper
Deputy State Historic Preservation Officer
300 South Rio Grande Street
Salt Lake City, UT 84101

Dear Mr. Roper:

Thank you for your memo of October 31, 2017, regarding the proposed move of the William Hawk Cabin in Salt Lake City, Utah.

In accordance with Federal Regulations 36 CFR 60.14(b), the National Register approves the proposed move of the historic building. Based on the information in your letter and in the nomination file, the National Register has determined that the property will not suffer an appreciable loss of integrity as a result of the move. Therefore, the building will remain listed in the National Register during and after the move unless the integrity is destroyed.

The cabin's original location and setting were previously compromised by the circa 1905 relocation and repurposing of the structure to the rear of its historic lot and the construction of a modern twentieth-century residence along the North 300 West streetfront. The relocation will also not appreciably affect the Capitol Hill Historic District as the proposed new lot is currently vacant and the relocation will maintain the common street setback.

After the building has been relocated, please provide the National Register with photographs of the building on its new foundations and revised maps or plans, if available.

Thank you for the opportunity to review the proposed move, and for your interest in maintaining the integrity of the National Register.

Sincerely,

Paul R. Lusignan
Historian
National Register of Historic Places
National Park Service