



UNITED STATES DEPARTMENT OF THE INTERIOR
NATIONAL PARK SERVICE

**NATIONAL REGISTER OF HISTORIC PLACES
PROPERTY PHOTOGRAPH FORM**


(Type all entries - attach to or enclose with photograph)

1. NAME

| | | |
|--|---|--|
| COMMON Old Richmond Historic District | AND/OR HISTORIC Old Richmond Historic District | NUMERIC CODE <i>(Assigned by NPS)</i> JUN 28 1974 |
|--|---|--|

2. LOCATION

| | | |
|------------------------------|-----------------|------------------|
| STATE Indiana | COUNTY Wayne | TOWN Richmond |
| STREET AND NUMBER Various | | |



3. PHOTO REFERENCE

| | | |
|------------------------------------|---------------------------|---|
| PHOTO CREDIT Marshall R. Gibson | DATE December 10, 1973 | NEGATIVE FILED AT 2 N. 8th St., Richmond, Indiana |
|------------------------------------|---------------------------|---|

4. IDENTIFICATION

DESCRIBE VIEW, DIRECTION, ETC.

View of 200 block of South 3rd Street to southeast showing William Paul Quinn house (brick cottage with superstructure of frame added ca. 1895).



UNITED STATES DEPARTMENT OF THE INTERIOR
NATIONAL PARK SERVICE

**NATIONAL REGISTER OF HISTORIC PLACES
PROPERTY PHOTOGRAPH FORM**

(Type all entries - attach to or enclose with photograph)

1. NAME

| COMMON | AND/OR HISTORIC | NUMERIC CODE <i>(Assigned by NPS)</i> |
|--------------------------------|--------------------------------|---------------------------------------|
| Old Richmond Historic District | Old Richmond Historic District | JUN 28 1974 |

2. LOCATION

| STATE | COUNTY | TOWN |
|---------|--------|----------|
| Indiana | Wayne | Richmond |

STREET AND NUMBER

Various


3. PHOTO REFERENCE

| PHOTO CREDIT | DATE | NEGATIVE FILED AT |
|--------------------|-------------------|---------------------------------|
| Marshall R. Gibson | December 10, 1973 | 2 N. 8th St., Richmond, Indiana |

4. IDENTIFICATION

DESCRIBE VIEW, DIRECTION, ETC.

View of Lydia Pierce cottage at NE corner of South Second and "B" Streets looking to southeast.





UNITED STATES DEPARTMENT OF THE INTERIOR
NATIONAL PARK SERVICE

NATIONAL REGISTER OF HISTORIC PLACES
PROPERTY PHOTOGRAPH FORM


(Type all entries - attach to or enclose with photograph)

1. NAME

| COMMON | AND/OR HISTORIC | NUMERIC CODE (Assigned by NPS) |
|--------------------------------|--------------------------------|--------------------------------|
| Old Richmond Historic District | Old Richmond Historic District | JUN 28 1974 |

2. LOCATION

| STATE | COUNTY | TOWN |
|-------------------|--------|----------|
| Indiana | Wayne | Richmond |
| STREET AND NUMBER | | |
| Various | | |



3. PHOTO REFERENCE

| PHOTO CREDIT | DATE | NEGATIVE FILED AT |
|--------------------|-------------------|---------------------------------|
| Marshall R. Gibson | December 10, 1973 | 2 N. 8th St., Richmond, Indiana |

4. IDENTIFICATION

DESCRIBE VIEW, DIRECTION, ETC.

View of St. Andrew's Church (1866 rebuilt 1909) at NE corner of South Fifth and "C" Streets looking to Northeast.



UNITED STATES DEPARTMENT OF THE INTERIOR
NATIONAL PARK SERVICE

**NATIONAL REGISTER OF HISTORIC PLACES
PROPERTY PHOTOGRAPH FORM**


(Type all entries - attach to or enclose with photograph)

1. NAME

| | | |
|--|---|--|
| COMMON Old Richmond Historic District | AND/OR HISTORIC Old Richmond Historic District | NUMERIC CODE <i>(Assigned by NPS)</i> JUN 28 1974 |
|--|---|--|

2. LOCATION

| | | |
|------------------------------|-----------------|------------------|
| STATE Indiana | COUNTY Wayne | TOWN Richmond |
| STREET AND NUMBER Various | | |



3. PHOTO REFERENCE

| | | |
|------------------------------------|---------------------------|--|
| PHOTO CREDIT Marshall R. Gibson | DATE December 10, 1973 | NEGATIVE FILED AT 2 N. 8th St., Richmond, Indiana |
|------------------------------------|---------------------------|--|

4. IDENTIFICATION

DESCRIBE VIEW, DIRECTION, ETC.

View of Kutter's Grocery Store at SE corner of South 4th & "C" Streets to southeast, showing Kutter's store and adjoining federal style townhouse.




UNITED STATES DEPARTMENT OF THE INTERIOR
NATIONAL PARK SERVICE

NATIONAL REGISTER OF HISTORIC PLACES
PROPERTY PHOTOGRAPH FORM

(Type all entries - attach to or enclose with photograph)

| | | |
|--|---|---|
| 1. NAME | | |
| COMMON Old Richmond Historic District | AND/OR HISTORIC Old Richmond Historic District | NUMERIC CODE (Assigned by NPS) JUN 28 1974 |
| 2. LOCATION | | |
| STATE Indiana | COUNTY Wayne | TOWN Richmond |
| STREET AND NUMBER various | | |
| 3. PHOTO REFERENCE | | |
| PHOTO CREDIT Marshall R. Gibson | DATE December 10, 1973 | NEGATIVE FILED AT 2 N. 8th St., Richmond, Indiana |



| |
|--------------------------------|
| 4. IDENTIFICATION |
| DESCRIBE VIEW, DIRECTION, ETC. |

View of 200 Block of South Seventh Street in Old Richmond looking to northwest from South "C" Street.