



UNITED STATES DEPARTMENT OF THE INTERIOR
NATIONAL PARK SERVICE

**NATIONAL REGISTER OF HISTORIC PLACES
PROPERTY PHOTOGRAPH FORM**

FOR NPS USE ONLY
RECEIVED
MAY 30 1978
DATE ENTERED

SEE INSTRUCTIONS IN *HOW TO COMPLETE NATIONAL REGISTER FORMS*
TYPE ALL ENTRIES ENCLOSE WITH PHOTOGRAPH

1 NAME

HISTORIC

Fort Barrancas

AND/OR COMMON

2 LOCATION

CITY, TOWN

____ VICINITY OF

COUNTY

STATE

Pensacola Naval Air Station, Florida

Escambia

Florida

3 PHOTO REFERENCE

PHOTO CREDIT Gulf Islands National Seashore

DATE OF PHOTO July 1977

NEGATIVE FILED AT Gulf Islands National Seashore

4 IDENTIFICATION

DESCRIBE VIEW, DIRECTION, ETC. IF DISTRICT, GIVE BUILDING NAME & STREET

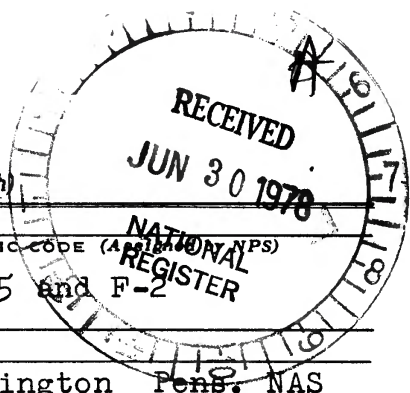
PHOTO NO.

Looking northeast toward Fort Barrancas



UNITED STATES DEPARTMENT OF THE INTERIOR
NATIONAL PARK SERVICE
NATIONAL REGISTER OF HISTORIC PLACES
PROPERTY PHOTOGRAPH FORM

(Type all entries - attach to or enclose with photograph)



1. NAME		
COMMON NAME Fort San Carlos de Barrancas	AND/OR HISTORIC NAME Battery San Antonio Fort Barrancas Water Battery	NUMERIC CODE (AS APPLIED BY NPS) F-5 and F-2

2. LOCATION		
STATE Florida	COUNTY Escambia	TOWN Warrington Pens. NAS

STREET AND NUMBER
San Carlos Road

3. PHOTO REFERENCE		
PHOTO CREDIT Jim Kerns	DATE June 3, 1973	NEGATIVE FILED AT Gulf Islands National Seashore

4. IDENTIFICATION
DESCRIBE VIEW, DIRECTION, ETC.


View of the front of Fort Barrancas, with the counterscarp wall on the extreme right. Looking toward the northwest. In the four years since this photograph was taken much of the vegetative cover has been removed and ~~the~~ interpretive signs installed. The fort will be stabilized during 1978-79



UNITED STATES DEPARTMENT OF THE INTERIOR
NATIONAL PARK SERVICE

NATIONAL REGISTER OF HISTORIC PLACES
PROPERTY PHOTOGRAPH FORM

(Type all entries - attach to or enclose with photograph)



1. NAME		
COMMON	AND/OR HISTORIC	NUMERIC CODE (Assigned by NPS)
Fort San Carlos de Barrancas	Battery San Antonio Fort Barrancas	F-5 NATIONAL REGISTER

2. LOCATION		
STATE	COUNTY	TOWN
Florida	Escambia	Warrington Pens. NAS
STREET AND NUMBER		

San Carlos Road

3. PHOTO REFERENCE		
PHOTO CREDIT	DATE	NEGATIVE FILED AT
Jim Kerns	June 3, 1973	Gulf Islands National Seashore

4. IDENTIFICATION
DESCRIBE VIEW, DIRECTION, ETC.

View of the front of Battery San Antonio showing the front wall. Looking toward the northwest. Since 1973 vegetation has been removed from the walls of the fort and from the top. Fort Barrancas will be ~~restored~~ preserved and stabilized beginning in the spring of 1978



UNITED STATES DEPARTMENT OF THE INTERIOR
NATIONAL PARK SERVICE

**NATIONAL REGISTER OF HISTORIC PLACES
PROPERTY PHOTOGRAPH FORM**

FOR NPS USE ONLY	
RECEIVED	JUN 30 1978
DATE ENTERED	

SEE INSTRUCTIONS IN *HOW TO COMPLETE NATIONAL REGISTER FORMS*
TYPE ALL ENTRIES ENCLOSE WITH PHOTOGRAPH

1 NAME

HISTORIC

FORT BARRANCAS AND BATTERY SAN ANTONIO

AND/OR COMMON

2 LOCATION

CITY, TOWN

NAVAL AIR STATION

___ VICINITY OF

PENSACOLA

COUNTY

ESCAMBIA

STATE

FLORIDA

3 PHOTO REFERENCE

PHOTO CREDIT - N.A.S.

DATE OF PHOTO
1960's

NEGATIVE FILED AT - GUI5

4 IDENTIFICATION

DESCRIBE VIEW, DIRECTION, ETC. IF DISTRICT, GIVE BUILDING NAME & STREET

Looking north at Battery San Antonio (foreground)
and Ft. Barrancas

PHOTO NO.

1.



UNITED STATES DEPARTMENT OF THE INTERIOR
NATIONAL PARK SERVICE

**NATIONAL REGISTER OF HISTORIC PLACES
PROPERTY PHOTOGRAPH FORM**

FOR NPS USE ONLY	
RECEIVED	JUN 30 1978
DATE ENTERED	

SEE INSTRUCTIONS IN *HOW TO COMPLETE NATIONAL REGISTER FORMS*
TYPE ALL ENTRIES ENCLOSE WITH PHOTOGRAPH

1 NAME

HISTORIC

THE ADVANCED REDOUBT OF FORT BARRANCAS FT. REDOUBT

AND/OR COMMON

2 LOCATION

CITY, TOWN

NAVAL AIR STATION

___ VICINITY OF

PENSACOLA

COUNTY

ESCAMBIA

STATE

FLORIDA

3 PHOTO REFERENCE

PHOTO CREDIT - N.A.S.

DATE OF PHOTO

1960's

NEGATIVE FILED AT - GUI5

4 IDENTIFICATION

DESCRIBE VIEW, DIRECTION, ETC. IF DISTRICT, GIVE BUILDING NAME & STREET

PHOTO NO.

Looking west at the Advanced Redoubt


2.



UNITED STATES DEPARTMENT OF THE INTERIOR
NATIONAL PARK SERVICE

NATIONAL REGISTER OF HISTORIC PLACES
PROPERTY PHOTOGRAPH FORM

(Type all entries - attach to or enclose with photograph)



1. NAME		
COMMON	AND/OR HISTORIC	NUMERIC CODE (Assigned by NPS)
Fort Redoubt	Redoubt	P-3
2. LOCATION		
STATE	COUNTY	TOWN
Florida	Escambia	Warrington Pensacola
STREET AND NUMBER		
Fort Road		
3. PHOTO REFERENCE		
PHOTO CREDIT	DATE	NEGATIVE FILED AT
Jim Kerns	June 3, 1973	Gulf Islands National Seashore

4. IDENTIFICATION
DESCRIBE VIEW, DIRECTION, ETC.

A partial view of Redoubt showing how hidden it is due to thick vegetation. The upper casemates are well in view. Looking down the front side of the structure (the wall on the left), the direction being toward the northeast. This "before" shot shows the condition of the Fort prior to vegetative removal. By June 1977 Redoubt had been stabilized and preserved.



Advance Redoubt (Fort Barrancas Hist. D)

Pensacola, Fl. Staff Photo. 1975

Gulf Is. Nat Seashore

Looking north to Advance Redoubt

JUN 30 1978