


**United States Department of the Interior
Heritage Conservation and Recreation Service**

**National Register of Historic Places
Inventory—Nomination Form**



See instructions in *How to Complete National Register Forms*
Type all entries—complete applicable sections

1. Name

historic Kendall Mill Historic District

and/or common

2. Location

Roughly bounded by RR track, Kendall Lake, Lakeshore Dr., McRae Rd, and Haile St.

street & number Along sections of East Hampton, Wateree, Haile, Gardner, and Kendall Streets; Second, Third, Fourth, Camden, and Pine Creek Avenues; — not for publication

city, town Camden — vicinity of Park Circle, Lakeshore Drive, McRae Road, including Kendall Lake and Kendall Park congressional district Fifth

state South Carolina code 045 county Kershaw code 055

3. Classification

Category	Ownership	Status	Present Use	
<input checked="" type="checkbox"/> district	<input type="checkbox"/> public	<input checked="" type="checkbox"/> occupied	<input type="checkbox"/> agriculture	<input type="checkbox"/> museum
<input type="checkbox"/> building(s)	<input checked="" type="checkbox"/> private	<input type="checkbox"/> unoccupied	<input type="checkbox"/> commercial	<input checked="" type="checkbox"/> park
<input type="checkbox"/> structure	<input type="checkbox"/> both	<input checked="" type="checkbox"/> work in progress	<input type="checkbox"/> educational	<input checked="" type="checkbox"/> private residence
<input type="checkbox"/> site	Public Acquisition	Accessible	<input type="checkbox"/> entertainment	<input type="checkbox"/> religious
<input type="checkbox"/> object	<u>N/A</u> in process	<input checked="" type="checkbox"/> yes: restricted	<input type="checkbox"/> government	<input type="checkbox"/> scientific
	<u>N/A</u> being considered	<input type="checkbox"/> yes: unrestricted	<input checked="" type="checkbox"/> industrial	<input type="checkbox"/> transportation
		<input type="checkbox"/> no	<input type="checkbox"/> military	<input type="checkbox"/> other:

4. Owner of Property

name Multiple Ownership

street & number

city, town _____ vicinity of _____ state _____

5. Location of Legal Description

courthouse, registry of deeds, etc. Kershaw County Courthouse

street & number Broad Street

city, town Camden state South Carolina 29020

6. Representation in Existing Surveys

title Inventory of Historic Places in South Carolina has this property been determined eligible? yes no

date 1981 federal state county local

depository for survey records South Carolina Department of Archives and History

city, town Columbia state South Carolina 29211

7. Description

Condition

excellent
 good
 fair

deteriorated
 ruins
 unexposed

Check one

unaltered
 altered

Check one

original site
 moved date _____

Describe the present and original (if known) physical appearance

The Kendall Mill Historic District, located on the east side of the city of Camden, South Carolina, contains eight properties of key historic or architectural significance and 113 supporting properties. The district has as its central focus the Wateree Plant of Kendall Mills, built in 1899 in the Romanesque Revival style. The mill faces Kendall Park, a ten-acre landscaped park. On the eastern border of the park are the mill supervisors' houses, built between 1900 and ca. 1925. The operatives' housing, which lies in the southeast corner of the district, consists of one-story, one-and-one-half-story, and a few two-story frame houses which date from 1900 to 1923. North of the mill the district includes Kendall Lake. Most of the buildings in the district retain their original architectural features and are in good repair.

Key properties contributing to the character of the historic district:

- 1a. Wateree Plant of Kendall Mills, 90 East Hampton Street: Built in 1899 according to a design by W. B. Smith Whaley, the designer of Olympia Mills in Columbia, S. C. The original portion of the building consists of the central plant block and boiler room. This original plant building is a four-story rectangular brick building with a back stair tower and an imposing six-story front stair tower. The front tower has a Romanesque arched entrance, front and side recessed panels in which windows are set, arched windows on the sixth floor, and a pyramidal roof. The boiler is a three-story, rectangular, brick building with a series of recessed three-story arches into which the windows are set. On the south wall the second floor windows are double with a transom, and on the third floor the double windows have lunettes. The east side of the boiler room has only third story lunette windows. The windows of the main plant building, which feature segmental brick arches, were bricked up in 1961. The west addition to the plant, which is in keeping, architecturally, with the older buildings, was constructed in 1964. On the southwest corner of the front stair tower is the canteen, which was built in 1969. (See photos 4, 4a)
- 1b. Office of the Wateree Plant of Kendall Mills, 90 East Hampton Street: Built in 1899, a one-story, rectangular, brick building with a full basement and a rear ell. Running along the northeast, northwest, and southeast walls are arcades, in which are set double windows topped with fanlights. A decorative brick cornice encircles the top of the building. (See photo 5)
2. Kendall Lake, borders the northeast corner of Camden: a fifty-acre lake fed by Pine Tree Creek. The lake, which appears on a 1762 plate, has powered grist mills, saw mills, tanneries, and cotton mills throughout the eighteenth, nineteenth, and early twentieth centuries. The present mill, although not powered by the lake water, uses the lake for general water purposes. The lake was given to the city of Camden by Kendall Mill. (See photo 11)
3. Kendall Park, bordered by Haile Street, East Hampton Street, Park Circle, and Lakeshore Drive: gently rolling ten-acre site through which Pine Tree Creek runs. Kendall Mill gave the park to the city in 1964. (See photo 10)

8. Significance

Period	Areas of Significance—Check and justify below			
<input type="checkbox"/> prehistoric	<input type="checkbox"/> archeology-prehistoric	<input type="checkbox"/> community planning	<input type="checkbox"/> landscape architecture	<input type="checkbox"/> religion
<input type="checkbox"/> 1400–1499	<input type="checkbox"/> archeology-historic	<input type="checkbox"/> conservation	<input type="checkbox"/> law	<input type="checkbox"/> science
<input type="checkbox"/> 1500–1599	<input type="checkbox"/> agriculture	<input type="checkbox"/> economics	<input type="checkbox"/> literature	<input type="checkbox"/> sculpture
<input type="checkbox"/> 1600–1699	<input type="checkbox"/> architecture	<input type="checkbox"/> education	<input type="checkbox"/> military	<input type="checkbox"/> social/ humanitarian
<input type="checkbox"/> 1700–1799	<input type="checkbox"/> art	<input type="checkbox"/> engineering	<input type="checkbox"/> music	<input type="checkbox"/> theater
<input checked="" type="checkbox"/> 1800–1899	<input type="checkbox"/> commerce	<input type="checkbox"/> exploration/settlement	<input type="checkbox"/> philosophy	<input type="checkbox"/> transportation
<input checked="" type="checkbox"/> 1900–	<input type="checkbox"/> communications	<input checked="" type="checkbox"/> industry	<input type="checkbox"/> politics/government	<input type="checkbox"/> other (specify)
		<input type="checkbox"/> invention		

Specific dates 1899–1923

Builder/Architect W.B. Smith Whaley

Statement of Significance (in one paragraph)

The Kendall Mill Historic District, located in the eastern section of the city of Camden in Kershaw County, South Carolina, is centered around the Wateree Plant and associated structures, which date from 1899 to 1923. The district contains 121 properties which illustrate the growth of the companies which utilized the plant through the years. The mill village to the south and southeast of the plant was built between 1900 and ca. 1925 and is a virtually intact reminder of the importance of the textile industry to South Carolina.

The Dekalb Cotton Mill was organized in 1899 and capitalized at a cost of \$144, 000.¹ The Dekalb Mill building, designed by W. B. Smith Whaley, architect of the Olympia Mills in Columbia and numerous other mills throughout the South, was considered a model of textile architecture.² Operations began in 1901 with 12, 500 spindles and 300 looms which produced high quality print fabric.³ A mill village of seventy homes was also constructed at this time.⁴

In 1902 the mill ceased operations and remained closed for over a year.⁵ The mill was reorganized as Pine Creek Manufacturing Company and had 250 employees and a mill village population of 700 persons.⁶ The mill village had a church for which the company contributed \$200.00 and the land on which the building was constructed.⁷ In 1910 the mill increased its production with the addition of 8,816 spindles and 182 looms.⁸ Also at this time new houses were built in the mill village. Around 1908 the mill was bought by Thomas Parker Corporation of Greenville, South Carolina, and remained under Parker interests until 1916 when Lockwood, Greene, and Company of Boston purchased it for H. P. Kendall.⁹ In 1921 the plant was modernized with new looms, and additional card room machinery. Twelve new homes were added to the mill village at this time.¹⁰ The mill village also had a store, baseball team, and band.¹¹ In 1948 the ninety-nine homes which comprised the mill village were sold to the employees. Today the Kendall Wateree Plant is a subsidiary of Colgate-Palmolive Company.

9. Major Bibliographical References

UTM NOT VERIFIED

ACREAGE NOT VERIFIED

See Continuation Sheet.

10. Geographical Data

Acreeage of nominated property approximately 120

Quadrangle name Camden, S.C.

Quadrangle scale 1:62500

UMT References See Continuation Sheet.

A

--	--	--	--	--	--	--	--	--	--	--	--

--	--	--	--	--	--	--	--	--	--	--	--

--	--	--	--	--	--	--	--	--	--	--	--

 Zone Easting Northing

C

--	--	--	--	--	--	--	--	--	--	--	--

--	--	--	--	--	--	--	--	--	--	--	--

--	--	--	--	--	--	--	--	--	--	--	--

 E

--	--	--	--	--	--	--	--	--	--	--	--

--	--	--	--	--	--	--	--	--	--	--	--

--	--	--	--	--	--	--	--	--	--	--	--

 G

--	--	--	--	--	--	--	--	--	--	--	--

--	--	--	--	--	--	--	--	--	--	--	--

--	--	--	--	--	--	--	--	--	--	--	--

B

--	--	--	--	--	--	--	--	--	--	--	--

--	--	--	--	--	--	--	--	--	--	--	--

--	--	--	--	--	--	--	--	--	--	--	--

 Zone Easting Northing

D

--	--	--	--	--	--	--	--	--	--	--	--

--	--	--	--	--	--	--	--	--	--	--	--

--	--	--	--	--	--	--	--	--	--	--	--

 F

--	--	--	--	--	--	--	--	--	--	--	--

--	--	--	--	--	--	--	--	--	--	--	--

--	--	--	--	--	--	--	--	--	--	--	--

 H

--	--	--	--	--	--	--	--	--	--	--	--

--	--	--	--	--	--	--	--	--	--	--	--

--	--	--	--	--	--	--	--	--	--	--	--

Verbal boundary description and justification The boundary of the Kendall Mill Historic District nomination is shown on the accompanying map entitled "Kendall Mill Historic District" and drawn at a scale of 100 feet to the inch. The nominated property includes the mill buildings, supervisors' houses, operatives housing, and the lake which was associated with the mill.

List all states and counties for properties overlapping state or county boundaries

state	code	county	code

11. Form Prepared By

name/title Chris Kolbe, Historic Preservation Planner Suzanne P. Wylie and John Wells
S. C. Department of Archives and History

organization Santee-Lynches Council for Governments date November 17, 1981

street & number Post Office Box 1837 telephone (803) 775-7381

city or town Sumter state South Carolina 29150

12. State Historic Preservation Officer Certification

The evaluated significance of this property within the state is:

national state local

As the designated State Historic Preservation Officer for the National Historic Preservation Act of 1966 (Public Law 89-665), I hereby nominate this property for inclusion in the National Register and certify that it has been evaluated according to the criteria and procedures set forth by the Heritage Conservation and Recreation Service.

State Historic Preservation Officer signature Charles E. Lee (CFL) 1/29/82
 Charles E. Lee
 title State Historic Preservation Officer date

For HCRS use only

I hereby certify that this property is included in the National Register

John S. ...
 Keeper of the National Register

Entered in the National Register date 3/19/82

Attest: _____ date _____
 Chief of Registration

**United States Department of the Interior
Heritage Conservation and Recreation Service**

**National Register of Historic Places
Inventory—Nomination Form**

For HCRS use only

received FEB 17 1981

date entered

Continuation sheet 1

Item number 7

Page 1

4. Superintendent's House, 1519 Park Circle: ca. 1905, an asymmetrical, two-story, weatherboard, gable ended house. On the front is a one-story porch with chamfered posts and a plain wooden balustrade. The corner has a one-story, projecting, three-sided bay with a pedimented front gable with overhanging eaves. The bay arrangement is B/A/BBB* with two-over-two sash windows. Front door has side-lights. (See photo 6)
5. Office Manager's House, 1515 Park Circle: ca. 1925, an asymmetrical, one-story, weatherboard house with a hipped front dormer. The front porch has wooden posts for support and a plain wooden balustrade. Bay arrangement is B/A/BB.* (See photo 7)
6. Plant Manager's House, 1507 Park Circle; ca. 1925, an asymmetrical one-story, weatherboard house with hipped front dormer. The wraparound front porch is supported by Tuscan columns. The southern portion of the porch has been enclosed, and there is a ca. 1965 addition on the back of the house. (See photo 8)
7. 1505 Park Circle: ca. 1925, an asymmetrical, one-story, weatherboard house with exposed rafters. The bay arrangement is B/B/B* with the entrance on the north screened in porch. (See photo 9)

Other properties contributing to the character of the district:

The contributing mill housing consists of seven house types, A-G. After the original descriptions, properties will be designated by their type.**

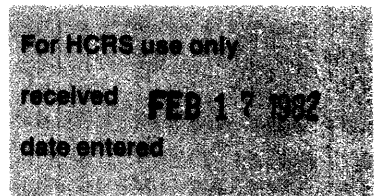
61. Type A, 2135 Wateree Street: ca. 1900-1923, a one-story, rectangular, weatherboard gable ended cottage with central chimney and rear back ell. Front shed porch is supported by square posts. Bay arrangement is B/A/A/B with six-over-six windows. (See photo 12)
72. Type B, 2000 Lakeshore Drive: ca. 1900-1923, a one-story rectangular, weatherboard cottage with low pitched gable roof and inside chimney. Roof extends to cover porch on facade. Bay arrangement is B/A/B/B with sash windows. (See photo 13)
107. Type C, 1810 Pine Creek Avenue: ca. 1910-1923, a one-story, frame, gable ended cottage with a catslide roof. Front shed porch is supported by square posts. (See photo 14)
112. Type D, 1760 East Haile Street: ca. 1910-1923, one-story, frame, L-shaped house. Front porch is supported by square posts. Bay arrangement is A/B/A/A with six-over-six windows. (See photo 15)

* A indicates a door; B indicates a window.

** The next seven buildings are presented out of order to illustrate the various house types.

**United States Department of the Interior
Heritage Conservation and Recreation Service**

**National Register of Historic Places
Inventory—Nomination Form**



Continuation sheet 2

Item number 7

Page 2

23. Type E, 1900 Kendall Street: ca. 1910-1923, a one-and-one-half-story, rectangular, gabled ended house with central chimney and front shed dormer. Front hipped roof porch has chamfered posts and plain wooden balustrade. Bay arrangement is B/A/A with six-over-six windows. (See photo 16)
38. Type F, 2125 Kendall Street: ca. 1910-1923, a two-story, rectangular, frame, gable ended cottage with central chimney and rear shed rooms with catslide roof. Shed front porch is supported by square posts. Bay arrangement is B/A/A/B with sash windows. (See photo 17)
10. Type G, 1715 Haile Street: ca. 1910-1923, a one-story frame residence with a gable roof, asymmetrical three-bay facade, and a central brick chimney. A shed-roofed porch shelters the facade. Bay arrangement is B/A/B. (See photo 26)
8. Type G, 1705 Lakeshore Drive: ca. 1910-1923, composition shingle roof, underpinning bricked in, aluminum siding.
9. Type G, 1710 Lakeshore Drive: ca. 1910-1923 underpinning bricked in.
11. Vacant lot, Lakeshore Drive.
12. Type B, 1725 Haile Street: ca. 1910-1923, asbestos siding, underpinning bricked in.
13. Vacant lot, Lakeshore Drive.
14. Vacant lot, Lakeshore Drive.
15. Vacant lot, Second Avenue.
16. Type G, 1735 Haile Street: ca. 1910-1923, asbestos siding, underpinning bricked in.
17. Type D, 1745 Haile Street: ca. 1910-1923, composition roof, asbestos siding, underpinning bricked in, wing on front.
18. Type G, 1810 Second Avenue: ca. 1910-1923, composition roof, asbestos siding, underpinning bricked in.
19. Type E, 1820 Second Avenue: ca. 1910-1923, composition roof, underpinning bricked in.
20. Type E, 1810 Kendall Street: ca. 1910-1923, composition roof, underpinning bricked in, aluminum siding.
21. Type E, 1820 Kendall Street: ca. 1910-1923, composition roof, asbestos siding, underpinning bricked in.

United States Department of the Interior
Heritage Conservation and Recreation Service

National Register of Historic Places
Inventory—Nomination Form

For HCRS use only

received FEB 17 1982

date entered

Continuation sheet 3

Item number 7

Page 3

22. Type E, 1840 Kendall Street: ca. 1910-1923, composition roof, bricked in underpinning.
23. Type E, 1900 Kendall Street: ca. 1910-1923, composition roof, asbestos siding, bricked in underpinning.
24. Type A, 1910 Kendall Street: ca. 1910-1923, composition roof, asbestos siding, bricked in underpinning.
25. Type A, 2000 Kendall Street: ca. 1910-1923, composition roof, asbestos siding, bricked in underpinning.
26. Type A, 2010 Kendall Street: ca. 1910-1923, composition roof, asbestos siding, bricked in underpinning.
27. Type A, 2020 Kendall Street: ca. 1910-1923, composition roof, bricked in underpinning.
28. Type A, 2100 Kendall Street: ca. 1910-1923, composition roof, asbestos siding, bricked in underpinning.
30. Type A, 2120 Kendall Street: ca. 1910-1923, bricked in underpinning
31. Type A, 2130 Kendall Street: ca. 1910-1923, bricked in underpinning.
32. Type A, 2140 Kendall Street: ca. 1910-1923, bricked in underpinning.
33. Type A, 2150 Kendall Street: ca. 1910-1923, bricked in underpinning.
34. Type B, 2100 Lakeshore Drive: ca. 1910-1923, asbestos siding, bricked in underpinning.
35. Type B, 2060 Lakeshore Drive: ca. 1910-1923, asbestos siding, bricked in underpinning.
36. Type A, 2145 Kendall Street: ca. 1910-1923, composition roof, bricked in underpinning, addition at right.
37. Type A, 2135 Kendall Street: ca. 1910-1923, composition roof, bricked in underpinning.
38. Type F, 2125 Kendall Street: ca. 1910-1923, composition roof, bricked in underpinning.
40. Type A, 2105 Kendall Street: ca. 1910-1923, bricked in underpinning.
41. Type A, 2025 Kendall Street: ca. 1910-1923, composition roof, aluminum siding, bricked in underpinning.

**United States Department of the Interior
Heritage Conservation and Recreation Service**

**National Register of Historic Places
Inventory—Nomination Form**

For HCRS use only

received FEB 17 1982

date entered

Continuation sheet 4

Item number 7

Page 4

42. Type A, 2015 Kendall Street: ca. 1910 -1923, composition roof, bricked in underpinning, aluminum siding.
43. Type A, 2005 Kendall Street: ca. 1910-1923, asbestos roof, bricked in underpinning, aluminum siding.
44. Type A, 1915 Kendall Street: ca. 1910-1923, composition roof, bricked in underpinning.
45. Type A, 1905 Kendall Street: ca. 1910-1923, composition roof, bricked in underpinning.
46. 1815 Kendall Street: ca. 1910-1923, a one-story, asymmetrical frame residence with a four-bay facade, a shed roofed porch across the facade, a gabled roof covered with composition shingle, and a polygonal bay on the right elevation. The house is sheathed in asbestos siding.
47. Vacant lot, Lakeshore Drive and Kendall Street.
48. Vacant lot, Wateree Street.
49. Type A, 1830 Lakeshore: ca. 1910-1923, composition roof, asbestos siding, bricked in underpinning.
50. Type A, 1900 Wateree Street: ca. 1910-1923, asbestos siding, bricked in underpinning.
51. Type A, 2000 Wateree Street: ca. 1910-1923, composition roof, bricked in underpinning.
52. Type A 2010 Wateree Street: ca. 1910-1923, composition roof, bricked in underpinning, addition at right.
53. Type A, 2020 Wateree Street: ca. 1910-1923, composition roof, bricked in underpinning, large addition at rear.
54. Type A, 2100 Wateree Street: ca. 1910-1923, composition roof, bricked in underpinning, aluminum siding.
55. Type A, 2110 Wateree Street: ca. 1910-1923, composition roof, bricked in underpinning.
56. Type A, 2120 Wateree Street: ca. 1910-1923, composition roof, bricked in underpinning.
57. Type A, 2130 Wateree Street: ca. 1910-1923, asbestos siding, composition roof, bricked in underpinning.

United States Department of the Interior
Heritage Conservation and Recreation Service
National Register of Historic Places
Inventory—Nomination Form

For HCERS use only
 received FEB 17 1982
 date entered

Continuation sheet 5

Item number 7

Page 5

58. Type A, 2140 Wateree Street: ca. 1910-1923, composition roof, aluminum siding, bricked in underpinning.
59. Type B, 2050 Lakeshore Drive: ca. 1910-1923, composition roof, bricked in underpinning.
60. Type A, 2145 Wateree Street: ca. 1910-1923, composition roof, open underpinning.
61. Type A, 2135 Wateree Street: ca. 1910-1923, composition roof, bricked in underpinning, carport.
62. Type A, 2125 Wateree Street: ca. 1910-1923, bricked in underpinning, and a carport.
63. Type A, 2115 Wateree Street: ca. 1910-1923, composition roof, asbestos siding, bricked in underpinning.
64. Type A, 2105 Wateree Street: ca. 1910-1923, composition roof, bricked in underpinning.
65. Type A, 2035 Wateree Street: ca. 1910-1923, bricked in underpinning.
66. Type A, 2025 Wateree Street: ca. 1910-1923, composition roof, bricked in underpinning.
67. Vacant lot, Wateree Street.
68. Vacant lot, Lakeshore Drive.
69. Type B, 1910 Lakeshore Drive: ca. 1910-1923, underpinning bricked in, frame ell on front.
70. Type B, 1920 Lakeshore Drive: ca. 1910-1923, underpinning bricked in.
71. Type B, 1930 Lakeshore Drive: ca. 1910-1923, bricked in underpinning.
72. Type B, 2000 Lakeshore Drive: ca. 1910-1923, bricked in underpinning.
73. Type B, 2010 Lakeshore Drive: ca. 1910-1923, composition roof, asbestos siding, bricked in underpinning.
74. Type B, 2020 Lakeshore Drive: ca. 1910-1923, composition roof, bricked in underpinning.
75. Type B, 2030 Lakeshore Drive: ca. 1910-1923, asbestos siding, bricked in underpinning.

**United States Department of the Interior
Heritage Conservation and Recreation Service**

**National Register of Historic Places
Inventory—Nomination Form**

For HCRS use only

received

FEB 17 1982

date entered

Continuation sheet 6

Item number 7

Page 6

76. Type B, 2040 Lakeshore Drive: ca. 1910-1923, composition roof, aluminum siding, bricked in underpinning.
78. Type D, 1805 Haile Street: ca. 1910-1923, composition roof, asbestos siding, bricked in underpinning.
79. Vacant lot, Haile Street.
80. Type D, 1825 Haile Street: ca. 1910-1923, composition roof, asbestos siding, bricked in underpinning.
81. Type E, 1905 Haile Street: ca. 1910-1923, bricked in underpinning.
82. Type A, 1915 Haile Street: ca. 1910-1923, composition roof, asbestos siding, bricked in underpinning.
83. Type A, 1925 Haile Street: ca. 1910-1923, asbestos siding, bricked in underpinning.
84. Type A, 2005 Haile Street: ca. 1910-1923, composition roof, bricked in underpinning.
85. Type A, 2015 Haile Street: ca. 1910-1923, composition roof, bricked in underpinning.
86. Type A, 2025 Haile Street: ca. 1910-1923, bricked in underpinning.
87. Type A, 2105 Haile Street: ca. 1910-1923, composition roof, bricked in underpinning.
89. Type A, 2125 Haile Street: ca. 1910-1923, composition roof, bricked in underpinning, replacement window and addition at left.
90. Type A, 2135 Haile Street: ca. 1910-1923, composition roof, bricked in underpinning.
91. Type A, 2145 Haile Street: ca. 1910-1923, composition roof, bricked in underpinning.
92. Type G, 2155 Haile Street: ca. 1910-1923, composition roof, bricked in underpinning.
93. Type B, 2110 Lakeshore Drive: ca. 1910-1923, asbestos siding, bricked in underpinning.
94. Type F, 1845 Gardner Street: ca. 1910-1923, bricked in underpinning.
95. Type B, 1835 Gardner Street: ca. 1910-1923, asbestos siding, bricked in underpinning.
96. Type F, 1825 Gardner Street: ca. 1910-1923, bricked in underpinning.
97. Type B, 1815 Gardner Street: ca. 1910-1923, bricked in underpinning.
98. MacRae Road and Gardner Street: vacant lot.

United States Department of the Interior
Heritage Conservation and Recreation Service
National Register of Historic Places
Inventory—Nomination Form

For HCRS use only

received

FEB 17 1982

date entered

Continuation sheet 7

Item number 7

Page 7

99. Camden Avenue and McRae Road: vacant lot.
100. Type C, 1810 Camden Avenue: ca. 1910-1923, asbestos siding, bricked in underpinning.
101. Type C, 1870 Camden Avenue: ca. 1910-1923, asbestos siding, bricked in underpinning.
102. Type C, 1830 Camden Avenue: ca. 1910-1923, composition roof, asbestos siding, bricked in underpinning.
103. Type C, 1825 Camden Avenue: ca. 1910-1923, composition roof, asbestos siding, bricked in underpinning.
104. Type C, 1815 Camden Avenue: ca. 1910-1923, asbestos siding, bricked in underpinning.
105. Type C, 1805 Camden Avenue: ca. 1910-1923, asbestos siding, bricked in underpinning.
106. Type D, 1202 Pine Creek Avenue: ca. 1910-1923, composition roof, bricked in underpinning, partially enclosed porch.
107. Type C, 1810 Pine Creek Avenue: ca. 1910-1923, composition roof, bricked in underpinning.
108. Type C, 1820 Pine Creek Avenue: ca. 1910-1923, composition roof, asbestos siding, bricked in underpinning.
109. Type C, 1825 Pine Creek Avenue: ca. 1910-1923, composition roof, asbestos siding, bricked in underpinning.
110. Type C, 1815 Pine Creek Avenue: ca. 1910-1923, composition roof, asbestos siding, bricked in underpinning.
112. Type D, 1760 Haile Street: ca. 1910-1923, composition roof, bricked in underpinning.
113. Type A, Haile Street and Roberts Street: ca. 1910-1923, composition roof, asbestos siding, bricked in underpinning.

Contributing structures on the Kendall Mill Property are as follows:

- 1c. Pumphouse, 90 East Hampton Street: ca. 1912-1923, a small, one-story rectangular, brick building with a molded brick border around the top. Concrete lintels are over the windows and doors.
- 1d. Powerhouse, 90 East Hampton Street: ca. 1912-1923, a one-story, rectangular, brick building on a concrete base. A molded brick cornice surrounds the top of the building.

**United States Department of the Interior
Heritage Conservation and Recreation Service**

**National Register of Historic Places
Inventory—Nomination Form**

For HCRS use only

received FEB 17 1982

date entered

Continuation sheet 8

Item number 7

Page 8

- 1e. Hose House, 90 East Hampton Street: ca. 1910-1923, a half-story, square, wood building with pyramidal roof with finial.
- 1f. Air House, 90 East Hampton Street: ca. 1912-1923, a half-story, square, wood building with pyramidal roof with finial.
- 1g. Warehouse-Opening Room, 90 East Hampton Street: ca. 1899-1923, a large, rectangular, brick building with a low pitched gable roof and party walls. Fanlight windows are on the east.
- 1h. Hose House, 90 East Hampton Street: ca. 1912-1923, a half-story, square wood building with pyramidal roof and wooden finial. Lattice work under the eaves.

Noncontributing Properties

- 1i. 90 East Hampton Street: a large, rectangular, brick cardingroom. Southern part built ca. 1970, and the northern portion built in 1980. (See photo 18)
- 1j. 90 East Hampton Street: a large metal water tower. (See photo 19)
- 1k. 90 East Hampton Street: a large gable-ended, metal warehouse. (See photo 20)
29. Type A, 2110 Kendall Street: ca. 1910-1923, asbestos roof, brick veneered. (See photo 21)
39. Type A, 2115 Kendall Street: ca. 1910-1923, composition roof, brick veneered. (See photo 22)
77. 1775 Haile Street: small modern house with asbestos roof. (See photo 25)
88. Type A, 2115 Haile Street: ca. 1910-1923, asbestos roof, brick veneered, addition on front and back. (See photo 23)
111. 1800 Roberts Street: ca. 1970, brick, gable-fronted building used as a doctor's office. (See photo 24)

FOOTNOTES

¹L. Glen and Joan A. Inabinet, eds., Kershaw County Legacy: A Commemorative History (Camden, S.C.: Kershaw County Bicentennial Commission, 1976,) , p. 52; The Camden Chronicle (Camden, S. C.), 8 January 1954, p. 1; The Camden Independent (Camden, S. C.), Insert, 29 August 1979, p. 63; Telephone Interview with C.L. Taggart, Camden, S. C., March 1981

²Camden Chronicle; Camden Independent; Taggart.

³Camden Chronicle; Camden Independent; Inabinet, p. 52; Taggart.

⁴Camden Independent; Taggart.

⁵Inabinet; Camden Chronicle; Taggart

⁶August Kohn, The Cotton Mills of South Carolina (Columbia, S.C.: South Carolina Department of Agriculture, Commerce and Immigration, 1907). P. 88.


⁷Ibid., p. 160.

⁸Camden Chronicle.

⁹Ibid.; Inabinet, p. 52; Camden Independent; Taggart.

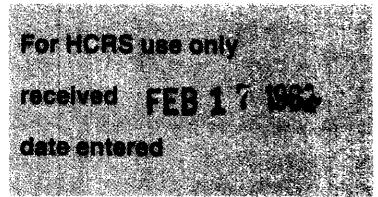
¹⁰Camden Chronicle.

¹¹Inabinet, p. 53.



**United States Department of the Interior
Heritage Conservation and Recreation Service**

**National Register of Historic Places
Inventory—Nomination Form**



Continuation sheet 9

Item number 9

Page 1

Bibliography

Camden Chronicle, 8 January 1954.

Camden Independent, Insert, 29 August 1979.

Inabinet, L. Glen and Joan A., eds. Kershaw County Legacy: A Commemorative History.
Camden, S. C.: Kershaw County Bicentennial Commission, 1976.

Kohn, August. The Cotton Mills of South Carolina. Columbia, S. C.: South Carolina
Department of Agriculture, Commerce, and Immigration, 1907.

Taggart, C. L. Camden, S. C. Interview, March 1981.

**United States Department of the Interior
National Park Service**

**National Register of Historic Places
Inventory—Nomination Form**

For NPS use only

received FEB 17 1982

date entered

Continuation sheet 10

Item number 10

Page 1

Latitude-longitude:

A. 34⁰ 16' 9" 80⁰ 35' 31"

B. 34⁰ 15' 21" 80⁰ 35' 5"

C. 34⁰ 15' 10" 80⁰ 35' 48"