




UNITED STATES DEPARTMENT OF THE INTERIOR  
NATIONAL PARK SERVICE  
**NATIONAL REGISTER OF HISTORIC PLACES**  
**PROPERTY PHOTOGRAPH FORM**


(Type all entries - attach to or enclose with photograph)

<b>1. NAME</b>			
COMMON	AND/OR HISTORIC	NUMERIC CODE (Assigned by NPS)	
Warren Waterfront Historic District		FEB 28 1974	
<b>2. LOCATION</b>			
STATE	COUNTY	TOWN	
Rhode Island	Bristol	Warren	
STREET AND NUMBER			
See Continuation Sheet 1			
<b>3. PHOTO REFERENCE</b>			
PHOTO CREDIT	DATE	NEGATIVE FILED AT	
Elizabeth S. Warren	1973	Rhode Island Historical Preservation Commission, John Brown House, 52 Power Street, Providence, Rhode Island, 02906	
<b>4. IDENTIFICATION</b>			
DESCRIBE VIEW, DIRECTION, ETC.			



10611


**PROPERTY OF THE NATIONAL REGISTER**



UNITED STATES DEPARTMENT OF THE INTERIOR  
NATIONAL PARK SERVICE  
NATIONAL REGISTER OF HISTORIC PLACES  
PROPERTY PHOTOGRAPH FORM

(Type all entries - attach to or enclose with photograph)

1. NAME		
COMMON Warren Historic Waterfront District	AND/OR HISTORIC	NUMERIC CODE (Assigned by NPS)  FEB 28 1974
2. LOCATION		
STATE Rhode Island	COUNTY Bristol	TOWN Warren
STREET AND NUMBER See Continuation Sheet 1		
3. PHOTO REFERENCE		
PHOTO CREDIT Elizabeth S. Warren	DATE 1973	NEGATIVE FILED AT Rhode Island Historical Preservation Com- mission, John Brown House, 52 Power Street, Providence, Rhode Island, 02906
4. IDENTIFICATION		
DESCRIBE VIEW, DIRECTION, ETC.		



2 of 11

PROPERTY OF THE NATIONAL REGISTER



UNITED STATES DEPARTMENT OF THE INTERIOR  
NATIONAL PARK SERVICE

NATIONAL REGISTER OF HISTORIC PLACES  
PROPERTY PHOTOGRAPH FORM

(Type all entries - attach to or enclose with photograph)

1. NAME		
COMMON	AND/OR HISTORIC	NUMERIC CODE (Assigned by NPS)
Warren Waterfront Historic District		FEB 28 1974

2. LOCATION		
STATE	COUNTY	TOWN
Rhode Island	Bristol	Warren


STREET AND NUMBER  
See Continuation Sheet 1

3. PHOTO REFERENCE		
PHOTO CREDIT	DATE	NEGATIVE FILED AT
Elizabeth S. Warren	1973	Rhode Island Historical Preservation Commission, John Brown House, 52 Power Street, Providence, Rhode Island, 02906

4. IDENTIFICATION		
DESCRIBE VIEW, DIRECTION, ETC.		

Eddy house, 582 Main Street, c. 1770: entrance.

3 of 11



A black and white photograph of a three-story building with a rough, textured facade. A prominent sign on the second floor reads "BLOUNT SEAFOOD CORP." in large, bold, sans-serif letters. To the right, a door is labeled "OFFICE". The building has several windows, some with dark frames, and a gabled roof. Power lines are visible in the upper left corner. The foreground shows a sidewalk and a street.

**BLOUNT SEAFOOD CORP.**

OFFICE

UNITED STATES DEPARTMENT OF THE INTERIOR  
NATIONAL PARK SERVICE  
**NATIONAL REGISTER OF HISTORIC PLACES**  
**PROPERTY PHOTOGRAPH FORM**

*(Type all entries - attach to or enclose with photograph)*

<b>1. NAME</b>		
COMMON Warren Waterfront Historic District	AND/OR HISTORIC	NUMERIC CODE <i>(Assigned by NPS)</i> FEB 28 1974
<b>2. LOCATION</b>		
STATE Rhode Island	COUNTY Bristol	TOWN Warren
STREET AND NUMBER See Continuation Sheet 1		
<b>3. PHOTO REFERENCE</b>		
PHOTO CREDIT Elizabeth S. Warren	DATE 1973	NEGATIVE FILED AT Rhode Island Historical Preservation Commission, John Brown House, 52 Power Street, Providence, Rhode Island, 02906
<b>4. IDENTIFICATION</b>		
DESCRIBE VIEW, DIRECTION, ETC.		

Grdaner Brown Mill, 383 Water Street: street (east) front.



4 of 11






UNITED STATES DEPARTMENT OF THE INTERIOR  
NATIONAL PARK SERVICE  
**NATIONAL REGISTER OF HISTORIC PLACES**  
**PROPERTY PHOTOGRAPH FORM**

(Type all entries - attach to or enclose with photograph)

<b>1. NAME</b>		
COMMON Warren Waterfront Historic District	AND/OR HISTORIC	NUMERIC CODE (Assigned by NPS) <b>FEB 28 1974</b>
<b>2. LOCATION</b>		
STATE Rhode Island	COUNTY Bristol	TOWN Warren
STREET AND NUMBER See Continuation Sheet 1		
<b>3. PHOTO REFERENCE</b>		
PHOTO CREDIT Elizabeth S. Warren	DATE 1973	NEGATIVE FILED AT Rhode Island Historical Preservation Commission, John Brown House, 52 Power Street, Providence, Rhode Island, 02906
<b>4. IDENTIFICATION</b>		
DESCRIBE VIEW, DIRECTION, ETC.		



Bosworth-Maxwell house, 21 Federal Street, perhaps designed by Russell Warren, c. 1840: exterior seen from the south-west.

5 of 11

**PROPERTY OF THE NATIONAL REGISTER**




UNITED STATES DEPARTMENT OF THE INTERIOR  
NATIONAL PARK SERVICE

NATIONAL REGISTER OF HISTORIC PLACES  
PROPERTY PHOTOGRAPH FORM

(Type all entries - attach to or enclose with photograph)

<b>1. NAME</b>		
COMMON Warren Waterfront Historic District	AND/OR HISTORIC	NUMERIC CODE (Assigned by NPS) <b>FEB 28 1974</b>
<b>2. LOCATION</b>		
STATE Rhode Island	COUNTY Bristol	TOWN Warren
STREET AND NUMBER See Continuation Sheet 1		
<b>3. PHOTO REFERENCE</b>		
PHOTO CREDIT Elizabeth S. Warren	DATE 1973	NEGATIVE FILED AT Rhode Island Historical Preservation Commission, John Brown House, 52 Power Street, Providence, Rhode Island, 02906
<b>4. IDENTIFICATION</b>		
DESCRIBE VIEW, DIRECTION, ETC.		



H. Child house, 1 Cherry Street, c. 1850: detail of entrance porch at north-west.


leaf 11



UNITED STATES DEPARTMENT OF THE INTERIOR  
NATIONAL PARK SERVICE  
NATIONAL REGISTER OF HISTORIC PLACES  
PROPERTY PHOTOGRAPH FORM

(Type all entries - attach to or enclose with photograph)

<b>1. NAME</b>		
COMMON Warren Waterfront Historic District	AND/OR HISTORIC	NUMERIC CODE (Assigned by NPS) <b>FEB 28 1974</b>
<b>2. LOCATION</b>		
STATE Rhode Island	COUNTY Bristol	TOWN Warren
STREET AND NUMBER See Continuation Sheet 1		
<b>3. PHOTO REFERENCE</b>		
PHOTO CREDIT Elizabeth S. Warren	DATE 1973	NEGATIVE FILED AT Rhode Island Historical Preservation Commission, John Brown House, 52 Power Street, Providence Rhode Island, 02906
<b>4. IDENTIFICATION</b>		
DESCRIBE VIEW, DIRECTION, ETC.		



J. J. Smith's Oil Works, 329 Water Street, c. 1840: street (east) front.

7 of 11


PROPERTY OF THE NATIONAL REGISTER



UNITED STATES DEPARTMENT OF THE INTERIOR  
NATIONAL PARK SERVICE  
NATIONAL REGISTER OF HISTORIC PLACES  
PROPERTY PHOTOGRAPH FORM

(Type all entries - attach to or enclose with photograph)

<b>1. NAME</b>		
COMMON	AND/OR HISTORIC	NUMERIC CODE (Assigned by NPS)
Warren Waterfront Historic District		FEB 28 1974
<b>2. LOCATION</b>		
STATE	COUNTY	TOWN
Rhode Island	Bristol	Warren
STREET AND NUMBER		
See Continuation Sheet 1		
<b>3. PHOTO REFERENCE</b>		
PHOTO CREDIT	DATE	Negative FILED AT
Elizabeth S. Warren	1973	Rhode Island Historical Preservation Commission, John Brown House, 52 Power Street, Providence Rhode Island, 02906
<b>4. IDENTIFICATION</b>		
DESCRIBE VIEW, DIRECTION, ETC.		



Main Street, looking south along its east side, showing (left to right) the Martin-Bowen house (1760, and altered c. 1820), the Bliss Ruisden house (c. 1825) and the Smith-Winslow house (c. 1850); these are numbered 592, 600 and 624 on the street.

8 of 11

PROPERTY OF THE NATIONAL REGISTER






UNITED STATES DEPARTMENT OF THE INTERIOR  
NATIONAL PARK SERVICE  
**NATIONAL REGISTER OF HISTORIC PLACES**  
**PROPERTY PHOTOGRAPH FORM**


(Type all entries - attach to or enclose with photograph)

<b>1. NAME</b>		
<small>COMMON</small> Warren Waterfront Historic District	<small>AND/OR HISTORIC</small>	<small>NUMERIC CODE (Assigned by NPS)</small> FEB 28 1974
<b>2. LOCATION</b>		
<small>STATE</small> Rhode Island	<small>COUNTY</small> Bristol	<small>TOWN</small> Warren
<small>STREET AND NUMBER</small> See Continuation Sheet 1		
<b>3. PHOTO REFERENCE</b>		
<small>PHOTO CREDIT</small> Elizabeth S. Warren	<small>DATE</small> 1973	<small>NEGATIVE FILED AT</small> Rhode Island Historical Preservation Commission, John Brown House, 52 Power Street, Providence, Rhode Island, 02906
<b>4. IDENTIFICATION</b>		
<small>DESCRIBE VIEW, DIRECTION, ETC.</small>		



R, B. Johnson House, 13 Miller Street, built before 1823: principal entrance,

9 of 11



UNITED STATES DEPARTMENT OF THE INTERIOR  
NATIONAL PARK SERVICE  
**NATIONAL REGISTER OF HISTORIC PLACES**  
**PROPERTY PHOTOGRAPH FORM**

*(Type all entries - attach to or enclose with photograph)*


<b>1. NAME</b>		
COMMON Warren Waterfront Historic District	AND/OR HISTORIC	NUMERIC CODE (Assigned by NPS)  FEB 28 1974

<b>2. LOCATION</b>		
STATE Rhode Island	COUNTY Bristol	TOWN Warren

STREET AND NUMBER See Continuation Sheet 1		
---	--	--

<b>3. PHOTO REFERENCE</b>		
PHOTO CREDIT Elizabeth S. Warren	DATE 1973	NEGATIVE FILED AT Rhode Island Historical Preservation Commission, John Brown House, 52 Power Street, Providence, Rhode Island, 02906

<b>4. IDENTIFICATION</b>		
DESCRIBE VIEW, DIRECTION, ETC.  Miller-Abbot house, 33 Miller Street, 1789-1802: exterior.		



10 of 11

**PROPERTY OF THE NATIONAL REGISTER**



MARINE  
CUSHION  
CANVAS CO.

NO BEAR

UNITED STATES DEPARTMENT OF THE INTERIOR  
NATIONAL PARK SERVICE  
NATIONAL REGISTER OF HISTORIC PLACES  
PROPERTY PHOTOGRAPH FORM

(Type all entries - attach to or enclose with photograph)

1. NAME		
COMMON Warren Waterfront Historic District	AND/OR HISTORIC	NUMERIC CODE (Assigned by NPS) <b>FEB 28 1974</b>
2. LOCATION		
STATE Rhode Island	COUNTY Bristol	TOWN Warren
STREET AND NUMBER See Continuation Sheet 1		
3. PHOTO REFERENCE		
PHOTO CREDIT Elizabeth S. Warren	DATE 1973	NEGATIVE FILED AT Rhode Island Historical Preservation Commission, John Brown House, 52 Power Street, Providence, Rhode Island, 02906
4. IDENTIFICATION		
DESCRIBE VIEW, DIRECTION, ETC.  James Maxwell birthplace, 59, Church Street, 1743: exterior.		



11 of 11

PROPERTY OF THE NATIONAL REGISTER