



*Gilgal Church Battle Site*

At point the 22d Wisconsin Vol Infantry line refuses, from east-west to north south. Looking east at creek and toward Confederate line. Photo 5 on map

Form No. 10-301a  
(7/72)

UNITED STATES DEPARTMENT OF THE INTERIOR  
NATIONAL PARK SERVICE


**NATIONAL REGISTER OF HISTORIC PLACES  
PROPERTY PHOTOGRAPH FORM**

*(Type all entries - attach to or enclose with photograph)*

STATE	Georgia	
COUNTY	Cobb	
FOR NPS USE ONLY		
ENTRY NUMBER	DATE	
JAN 23 1975		

SEE INSTRUCTIONS

<b>1. NAME</b>			
COMMON: Site of Gilgal Church Battle (Federal Entrenchments)			
AND/OR HISTORIC: ---			
<b>2. LOCATION</b>			
STREET AND NUMBER: 9 miles west of Marietta and less than one fourth mile north of Due West crossroads on the Sandtown Road.			
CITY OR TOWN: Due West Community			
STATE:	CODE	COUNTY:	CODE
Georgia	13	Cobb	067
<b>3. PHOTO REFERENCE</b>			
PHOTO CREDIT: Sydney C. Kerksis			
DATE OF PHOTO: February, 1969			
NEGATIVE FILED AT: Photographer			
<b>4. IDENTIFICATION</b>			
DESCRIBE VIEW, DIRECTION, ETC.			
Referenced as Photo #5 on property map. At point 22nd Wisconsin line refuses, from east-west to north-south. Looking east at creek and toward Confederate line.			
#1086			



☆ U.S. GOVERNMENT PRINTING OFFICE: 1973-729-152/1446 III-1

#1086

PROPERTY OF THE NATIONAL REGISTER



*Gilgal Church Battle Site*

North end of 85th Indiana Vol Infantry line, looking North. Photo 6 on map.

Form No. 10-301a  
(7/72)

UNITED STATES DEPARTMENT OF THE INTERIOR  
NATIONAL PARK SERVICE


**NATIONAL REGISTER OF HISTORIC PLACES  
PROPERTY PHOTOGRAPH FORM**

*(Type all entries - attach to or enclose with photograph)*

STATE Georgia	
COUNTY Cobb	
FOR NPS USE ONLY	
ENTRY NUMBER	DATE
	JAN 23 1975

SEE INSTRUCTIONS

<b>1. NAME</b>			
COMMON: <u>Site of Gilgal Church Battle (Federal Entrenchments)</u>			
AND/OR HISTORIC: <u>---</u>			
<b>2. LOCATION</b>			
STREET AND NUMBER: <u>9 miles west of Marietta and less than one fourth mile north of Due West crossroads on the Sandtown Road</u>			
CITY OR TOWN: <u>Due West Community</u>			
STATE: <u>Georgia</u>	CODE <u>13</u>	COUNTY: <u>Cobb</u>	CODE <u>067</u>
<b>3. PHOTO REFERENCE</b>			
PHOTO CREDIT: <u>Sydney C. Kerksis</u>			
DATE OF PHOTO: <u>February, 1969</u>			
NEGATIVE FILED AT: <u>Photographer</u>			
<b>4. IDENTIFICATION</b>			
DESCRIBE VIEW, DIRECTION, ETC. <u>Referenced as Photo #6 on the property map. North end of the 85th Indiana Vol. Inf. Line, looking north.</u>			
<u>#2076</u>			



☆ U.S. GOVERNMENT PRINTING OFFICE: 1973-729-152/1446 III-1

#2076

**PROPERTY OF THE NATIONAL REGISTER**



Volunteer  
Line of 33rd Indiana ~~Volunteer~~ Infantry ascending hill at west end. Sandtown road immediately over hill, Lost Mountain about 2 miles. Looking west. Photo 3 on map.

Form No. 10-301a  
(7/72)

UNITED STATES DEPARTMENT OF THE INTERIOR  
NATIONAL PARK SERVICE

NATIONAL REGISTER OF HISTORIC PLACES  
PROPERTY PHOTOGRAPH FORM

(Type all entries - attach to or enclose with photograph)

STATE	
Georgia	
COUNTY	
Cobb	
FOR NPS USE ONLY	
ENTRY NUMBER	DATE
JAN 28 1975	

SEE INSTRUCTIONS

1. NAME

COMMON: Site of Gilgal Church Battle (Federal Entrenchments)

AND/OR HISTORIC: --

2. LOCATION

STREET AND NUMBER: 9 miles west of Marietta and less than one fourth mile north of Due West crossroads on the Sandtown Road.

CITY OR TOWN:

Due West Community

STATE:

Georgia

CODE

13

COUNTY:

Cobb

CODE

067

3. PHOTO REFERENCE

PHOTO CREDIT: Sydney C. Kerksis

DATE OF PHOTO: February, 1969

NEGATIVE FILED AT:


Photographer

4. IDENTIFICATION

DESCRIBE VIEW, DIRECTION, ETC.

Referenced to property map as Photo #3. Trench line of the 33rd Vol. Indiana Infantry, ascending hill at west end. Looking west.

# 3 of 6





*Original number on table*  
About mid-point of 33rd Indiana Vol Infantry line, looking east. Photo 4 on map

Form No. 10-301a  
(7/72)

UNITED STATES DEPARTMENT OF THE INTERIOR  
NATIONAL PARK SERVICE

**NATIONAL REGISTER OF HISTORIC PLACES  
PROPERTY PHOTOGRAPH FORM**

(Type all entries - attach to or enclose with photograph)

STATE Georgia	
COUNTY Cobb	
FOR NPS USE ONLY	
ENTRY NUMBER JAN 23 1975	DATE

SEE INSTRUCTIONS

<b>1. NAME</b>			
COMMON: Site of Gilgal Church Battle (Federal Entrenchments)			
AND/OR HISTORIC: ---			
<b>2. LOCATION</b>			
STREET AND NUMBER: 9 miles west of Marietta and less than one fourth mile north of Due West crossroads on the Sandtown Road.			
CITY OR TOWN: Due West Community			
STATE: Georgia	CODE 13	COUNTY: Cobb	CODE 067
<b>3. PHOTO REFERENCE</b>			
PHOTO CREDIT: Sydney C. Kerksis			
DATE OF PHOTO: February, 1969			
NEGATIVE FILED AT: Photographer			
<b>4. IDENTIFICATION</b>			
DESCRIBE VIEW, DIRECTION, ETC.  About mid-point of 33rd Indiana main line, looking east. Referenced to property map as Photo #4.  #4 of 6			



☆ U.S. GOVERNMENT PRINTING OFFICE: 1973-729-152/1446 III-1

#4 of 6

PROPERTY OF THE NATIONAL REGISTER





Back line looking east. Photo 1 on map.

Form No. 10-301a  
(7/72)

UNITED STATES DEPARTMENT OF THE INTERIOR  
NATIONAL PARK SERVICE

NATIONAL REGISTER OF HISTORIC PLACES

PROPERTY PHOTOGRAPH FORM

(Type all entries - attach to or enclose with photograph)

STATE Georgia	
COUNTY Cobb	
FOR NPS USE ONLY	
ENTRY NUMBER JAN 28 1975	DATE

SEE INSTRUCTIONS

<b>1. NAME</b>			
COMMON: Site of Gilgal Church Battle (Federal Entrenchments)			
AND/OR HISTORIC: ---			
<b>2. LOCATION</b>			
STREET AND NUMBER: 9 miles west of Marietta and less than one fourth mile north of Due West crossroads on the Sandtown Road.			
CITY OR TOWN: Due West Community			
STATE: Georgia	CODE: 13	COUNTY: Cobb	CODE: 067
<b>3. PHOTO REFERENCE</b>			
PHOTO CREDIT: Sydney C. Kerksis			
DATE OF PHOTO: February, 1969			
NEGATIVE FILED AT: Photographer			
<b>4. IDENTIFICATION</b>			
DESCRIBE VIEW, DIRECTION, ETC. Referenced as Photo #1 on property map. Looking down parapet of the back trench line to the east.  #586J			



☆ U.S. GOVERNMENT PRINTING OFFICE: 1973-729-152/1446 III-1

PROPERTY OF THE NATIONAL REGISTER

#586



West end of 33rd Indiana Vol Infantry line, at top of hill. Sandtown road  
in cut. Photo 2 on map

Form No. 10-301a  
(7/72)

UNITED STATES DEPARTMENT OF THE INTERIOR  
NATIONAL PARK SERVICE

NATIONAL REGISTER OF HISTORIC PLACES  
PROPERTY PHOTOGRAPH FORM

(Type all entries - attach to or enclose with photograph)

STATE Georgia	
COUNTY Cobb	
FOR NPS USE ONLY	
ENTRY NUMBER JAN 23 1975	DATE

SEE INSTRUCTIONS

<b>1. NAME</b>			
COMMON: Site of Gilgal Church Battle (Federal Entrenchments)			
AND/OR HISTORIC: ---			
<b>2. LOCATION</b>			
STREET AND NUMBER: 9 miles west of Marietta and less than one fourth mile north of Due West crossroads on the Sandtown Road.			
CITY OR TOWN: Due West Community			
STATE: Georgia	CODE 13	COUNTY: Cobb	CODE 067
<b>3. PHOTO REFERENCE</b>			
PHOTO CREDIT: Sydney C. Kerksis			
DATE OF PHOTO: February 1969			
NEGATIVE FILED AT: Photographer			
<b>4. IDENTIFICATION</b>			
DESCRIBE VIEW, DIRECTION, ETC.  Referenced to property map as Photo #2. Looking up parapet of the main trench line to the west; Sandtown Road beyond.  #6 of 6			



☆ U.S. GOVERNMENT PRINTING OFFICE: 1973-729-152/1446 III-1

PROPERTY OF THE NATIONAL REGISTER

#6 of 6