

PH 0076 147

Form 10-300
(Rev. 6-72)UNITED STATES DEPARTMENT OF THE INTERIOR
NATIONAL PARK SERVICENATIONAL REGISTER OF HISTORIC PLACES
INVENTORY - NOMINATION FORM

(Type all entries - complete applicable sections)

STATE:	Arkansas
COUNTY:	Ouachita
FOR NPS USE ONLY	
ENTRY DATE	OCT 18 1974

1. NAME

COMMON:

Graham-Gaughan-Betts House

AND/OR HISTORIC:

Major Joseph M. Graham House

2. LOCATION

STREET AND NUMBER:

710 Washington Street

CITY OR TOWN:

Camden

CONGRESSIONAL DISTRICT:

Fourth

STATE

AR

CODE

05

COUNTY:

Ouachita

CODE

103

3. CLASSIFICATION

CATEGORY (Check One)	OWNERSHIP	STATUS	ACCESSIBLE TO THE PUBLIC
<input type="checkbox"/> District <input type="checkbox"/> Site <input type="checkbox"/> Object	<input checked="" type="checkbox"/> Building <input type="checkbox"/> Structure <input type="checkbox"/> Private <input type="checkbox"/> Both	<input checked="" type="checkbox"/> Occupied <input type="checkbox"/> Unoccupied <input type="checkbox"/> Preservation work in progress	Yes: <input checked="" type="checkbox"/> Restricted <input type="checkbox"/> Unrestricted <input type="checkbox"/> No

PRESENT USE (Check One or More as Appropriate)

<input type="checkbox"/> Agricultural	<input type="checkbox"/> Government	<input type="checkbox"/> Park	<input type="checkbox"/> Transportation	<input type="checkbox"/> Comments
<input type="checkbox"/> Commercial	<input type="checkbox"/> Industrial	<input checked="" type="checkbox"/> Private Residence	<input type="checkbox"/> Other (Specify)	
<input type="checkbox"/> Educational	<input type="checkbox"/> Military	<input type="checkbox"/> Religious		
<input type="checkbox"/> Entertainment	<input type="checkbox"/> Museum	<input type="checkbox"/> Scientific		

4. OWNER OF PROPERTY

OWNER'S NAME:

Albert Lea and Lennie Nelson Betts

STREET AND NUMBER:

710 Washington Street

CITY OR TOWN:

Camden

STATE:

AR

CODE

05

5. LOCATION OF LEGAL DESCRIPTION

COURTHOUSE, REGISTRY OF DEEDS, ETC.:

Ouachita County Courthouse

STREET AND NUMBER:

CITY OR TOWN:

Camden

STATE

AR

CODE

05

6. REPRESENTATION IN EXISTING SURVEYS

TITLE OF SURVEY:

Arkansas Historic Preservation Program

DATE OF SURVEY: 1969-1973

☐ Federal☒ State☐ County☐ Local

DEPOSITORY FOR SURVEY RECORDS:

Arkansas History Commission

STREET AND NUMBER:

300 West Markham Street

CITY OR TOWN:


Little Rock

STATE:

AR

CODE

05



SEE INSTRUCTIONS

STATE:

COUNTY:

ENTRY NUMBER

DATE

FOR NPS USE ONLY

7. DESCRIPTION

CONDITION	(Check One)					
	<input checked="" type="checkbox"/> Excellent	<input type="checkbox"/> Good	<input type="checkbox"/> Fair	<input type="checkbox"/> Deteriorated	<input type="checkbox"/> Ruins	<input type="checkbox"/> Unexposed
	(Check One)			(Check One)		
	<input checked="" type="checkbox"/> Altered	<input type="checkbox"/> Unaltered	<input type="checkbox"/> Moved	<input checked="" type="checkbox"/> Original Site		

DESCRIBE THE PRESENT AND ORIGINAL (if known) PHYSICAL APPEARANCE

The Graham-Gaughan-Betts House is a two-story frame building of nearly square floor plan when considered without additions. Two large interior chimneys extend above the truncated hip roof on both sides. The facade gives the appearance of being divided into three bays by the symmetrical placement of three window casements on the upper story and two window casements and entry on the lower story.

A one-story hipped roof porch was added soon after the house was constructed; however, the exact date cannot be determined from available evidence. A bracketed frieze extends across the entire width of the porch entablature. The entrance of the porch is an arcade consisting of four posts with three arches, one large elliptical arch between two smaller round arches. The open spaces between the arches are of a proportion of 1-3-1. This entrance projects slightly from the main porch and has a gable roof with a bracketed frieze slightly more intricate in detail than that on the rest of the porch. There are a total of six sectional posts supporting the extended portion of the porch. The main porch roof is supported by a number of vertical timbers with horizontal members to form decorative horizontal and vertical openings. There are two large inverted, lyre-shaped features, one on either side of the arcade. They extend from the porch floor to architrave, meeting at a pendant. Iron railings span the open spaces between the porch posts.

The entire structure rests on a brick foundation which projects approximately three feet above grade. It is discontinuous under the area immediately below and in line with window casements, and is filled with lattice work or brick venting.

The main entrance has a double door entry with side lights and transom. The doors have one solid vertical panel each and two vertical side panels. All windows have mullions and are double-hung with four light sashes, except those fronting the porch which have six lights in each sash. There are no shutters on the windows.

The house, which was constructed in 1858, has been altered twice. The most notable alteration was the rear addition which has changed the basic floor plan to an extended ell shape. Because of extensive fire damage, the entire roof was replaced and completely altered from its original appearance shortly after the turn of the century.

SEE INSTRUCTIONS

**NATIONAL REGISTER OF HISTORIC PLACES
INVENTORY - NOMINATION FORM**

(Continuation Sheet)

STATE Arkansas	
COUNTY Ouachita	
FOR NPS USE ONLY	
ENTRY NUMBER	DATE
	OCT 18 1974

(Number all entries)

7. Description (Graham-Gaughan-Betts House - Page 2)

The floor plan of the two-storey house consists of a central hallway with two rooms on either side. The open-well, two-flight stairway rises from the left rear hallway with the landing crossing the width of the hall, and returning to the second floor along the right-hand wall. Each of the eight original rooms open into the central hallway.

The detailed woodwork is original and includes fireplace mantels, four-panel doors, window surrounds, and stair rail. The home has been impressively refurnished by the present owners, and is open on special occasions for public tours.



**NATIONAL REGISTER OF HISTORIC PLACES
INVENTORY - NOMINATION FORM**

(Continuation Sheet)

STATE Arkansas	
COUNTY Ouachita	
FOR NPS USE ONLY	
ENTRY NUMBER	DATE
	OCT 18 1974

(Number all entries)

8. Significance (Graham-Gaughan-Betts House - Page 2)

Without its one-storey front porch the old Graham home would be quite simple; however the ornate and interesting woodwork of the veranda-style porch make the house unique in south Arkansas. The lyre-shaped openings on either side of the arcade-style entry are the most dominate features. Of special note are the entry way column capitals, the pendants centered in each lyre-shaped opening, and the brackets along the porch roof. The detailed craftsmanship of the Graham-Gaughan-Betts House makes it one of the most architecturally interesting houses in the State.



8. SIGNIFICANCE

PERIOD (Check One or More as Appropriate)

- | | | | |
|--|---------------------------------------|--|---------------------------------------|
| <input type="checkbox"/> Pre-Columbian | <input type="checkbox"/> 16th Century | <input type="checkbox"/> 18th Century | <input type="checkbox"/> 20th Century |
| <input type="checkbox"/> 15th Century | <input type="checkbox"/> 17th Century | <input checked="" type="checkbox"/> 19th Century | |

SPECIFIC DATE(S) (If Applicable and Known)

AREAS OF SIGNIFICANCE (Check One or More as Appropriate)

- | | | | |
|--|---------------------------------------|--|--|
| <input type="checkbox"/> Aboriginal | <input type="checkbox"/> Education | <input type="checkbox"/> Political | <input type="checkbox"/> Urban Planning |
| <input type="checkbox"/> Prehistoric | <input type="checkbox"/> Engineering | <input type="checkbox"/> Religion/Philosophy | <input type="checkbox"/> Other (Specify) _____ |
| <input type="checkbox"/> Historic | <input type="checkbox"/> Industry | <input type="checkbox"/> Science | _____ |
| <input type="checkbox"/> Agriculture | <input type="checkbox"/> Invention | <input type="checkbox"/> Sculpture | _____ |
| <input checked="" type="checkbox"/> Architecture | <input type="checkbox"/> Landscape | <input type="checkbox"/> Social/Humanitarian | _____ |
| <input type="checkbox"/> Art | <input type="checkbox"/> Architecture | <input type="checkbox"/> Theater | _____ |
| <input type="checkbox"/> Commerce | <input type="checkbox"/> Literature | <input type="checkbox"/> Transportation | _____ |
| <input type="checkbox"/> Communications | <input type="checkbox"/> Military | | |
| <input type="checkbox"/> Conservation | <input type="checkbox"/> Music | | |

STATEMENT OF SIGNIFICANCE

When the Graham-Gaughan-Betts House was built for Major Joseph M. Graham in 1858, it was planned to be one of the best and most handsome of the period. Built on a lot acquired from his brother, Dr. Henry Graham, Major Graham planned this large two story frame structure as a residence for his large family.

Both Major Graham and his wife Mary were natives of North Carolina, and the house they built in Camden was modeled after a North Carolina home that Mrs. Graham had admired as a girl. Camden's best craftsman was hired to make the interior of the house as handsome as possible. Mr. Emmanuel Sifford handcrafted the doors, blinds, windows, transoms, mantels, cupboards and stairway.

Mrs. Graham was intensely Southern in her sympathies and did much to alleviate the discomfort and suffering of Confederate soldiers as they retreated from Camden before the Federal troops under General Frederick Steele in April of 1864. Mrs. Graham could also adjust to strained situations. When General Steele made his headquarters at her home during the brief Federal occupation of Camden, she managed to discover that they had mutual friends in New York.

After the war the Grahams were faced with financial difficulties, and were forced to take in boarders. Though Major Graham died in 1871, his wife managed to retain the family home until her death in 1888. In 1899 the house was purchased by Thomas Joseph Gaughan, and remained in the Gaughan family until well into the 20th century. This historic Camden residence has now been restored by its present owners.

9. MAJOR BIBLIOGRAPHICAL REFERENCES

Arkansas History Commission. Archives, Arkansas Landmark Society Records.
 Elliot, Mrs. M. A. The Garden of Memory: Stories of the Civil War as Told by Veterans and Daughters of the Confederacy. Camden, Arkansas: Brown Printing Company, 1916.
 Federal Writers Project. "Ouachita County," Arkansas History Commission, Little Rock.
 Gaughan, Mrs. Thomas Joseph. Unpublished Memoirs, Arkansas Historic Preservation Program, 1954.


10. GEOGRAPHICAL DATA

LATITUDE AND LONGITUDE COORDINATES DEFINING A RECTANGLE LOCATING THE PROPERTY			OR	LATITUDE AND LONGITUDE COORDINATES DEFINING THE CENTER POINT OF A PROPERTY OF LESS THAN TEN ACRES		
CORNER	LATITUDE	LONGITUDE		LATITUDE	LONGITUDE	
	Degrees Minutes Seconds	Degrees Minutes Seconds		Degrees Minutes Seconds	Degrees Minutes Seconds	
NW	0 ' "	0 ' "		33 ° 35 ' 05.1"	92 ° 50 ' 24.7"	
NE	0 ' "	0 ' "				
SE	0 ' "	0 ' "				
SW	0 ' "	0 ' "				

APPROXIMATE ACREAGE OF NOMINATED PROPERTY: Less than 1 acre

LIST ALL STATES AND COUNTIES FOR PROPERTIES OVERLAPPING STATE OR COUNTY BOUNDARIES

STATE:	CODE	COUNTY	CODE
STATE:	CODE	COUNTY:	CODE
STATE:	CODE	COUNTY:	CODE
STATE:	CODE	COUNTY:	CODE



11. FORM PREPARED BY

NAME AND TITLE:
Ed Baxter, Staff
 ORGANIZATION: Historic Preservation Program DATE: July 17, 1973
 STREET AND NUMBER:
Suite 1030, Plaza West
 CITY OR TOWN: Little Rock STATE: AR CODE: 05

12. STATE LIAISON OFFICER CERTIFICATION

As the designated State Liaison Officer for the National Historic Preservation Act of 1966 (Public Law 89-665), I hereby nominate this property for inclusion in the National Register and certify that it has been evaluated according to the criteria and procedures set forth by the National Park Service. The recommended level of significance of this nomination is:

National ☐ State ☐ Local ☒

Name William E. Henderson

Title State Historic Preservation Officer

Date March 8, 1974

NATIONAL REGISTER VERIFICATION

I hereby certify that this property is included in the National Register.

Arthur Jensen
 Director, Office of Archeology and Historic Preservation

Date 10/18/74

ATTEST:
Ronald N. Greenberg
 Keeper of The National Register

Date 10/17/74

SEE INSTRUCTIONS

10/20/74

PROPERTY Graham - Gaughan - Betts House STATE Ark.

WORKING NUMBER 3. 29. 74. 483

TECH REVIEW

PHOTOS 1

MAPS 1

CONTROL REVIEW

Cm
4.3.
74

HISTORIAN

#8 too brief. ~~Arch appears to be later~~
~~additional work needed on porch~~
Porch appears to be later.

OK

Return
R. Luce
6/24/74

ARCHITECTURAL HISTORIAN

sig. should include social/humanitarian.
If interior of house is sig., photos & descrip. should be included.

Return
JCT
7/2/74

ARCHEOLOGIST

REVIEW UNIT CHIEF

Architecture checked; unsupported.

Return
Cole
7/24/74

BRANCH CHIEF

KEEPER

National Register Write-up _____

Send-back 8.26.74

Federal Register entry _____

Re-submit 9.24.74

Entered

OCT 18 1974

PLEASE RETURN THIS FORM WHEN THE PROPERTY IS RESUBMITTED.
NAME OF PROPERTY

DATE:

8-26-74

Graham - Vaughan - Betts House

The attached National Register Inventory-Nomination form is being returned to your office for clarification of the information indicated below.

1. Name. _____
2. Location. _____
3. Classification. _____
4. Owner of Property. _____
5. Location of Legal Description. _____
6. Representation in Existing Surveys. _____
- ☒ 7. Description. Please include description of the interior of the house since you indicate under #8 that it is significant
- ☒ 8. Statement of Significance. Please enlarge to include more specifically on architectural significance of the house.
9. Bibliography. _____
10. Geographical Data.
 - a. Longitude and Latitude Coordinates. _____
 - b. Acreage. _____
11. Form Prepared By. _____
12. Certification. _____
- ☒ Photographic Coverage. Exterior photo is beautiful. Would you please send some photos of the interior, if it is still intact?
- Map Coverage. Please use a map bearing an identified system of coordinates, preferably an original USGS, which allows us to check latitude-longitude.
- Other. 7

Clarification or correction of the above items must be made prior to the initiation of our professional review. Correction of these technical errors does not necessarily insure that the nomination will then satisfy the National Register criteria in full.

Thank you for your attention to the above items checked.

SIGNED:

Charles H. Huns

PROPERTY

Madison - Glasgow Betts House

STATE

Ark

WORKING NUMBER

OUachita CO.

TECH REVIEW

PHOTOS

4

MAPS

1

2nd Control
Sheet

74000484

CONTROL REVIEW

CM

9.27.

74

OK

HISTORIAN

Accept
W.R. Wee
9/30/74

ARCHITECTURAL HISTORIAN

Accept
Leborich
10-2-74

ARCHEOLOGIST

REVIEW UNIT CHIEF

Accept
Cole
10/17/74

BRANCH CHIEF

KEEPER

R Greenberg
for Mumfords
10/17/74

National Register Write-up

NOV 11, 1974

Send-back

Federal Register entry

12/3/74

Re-submit

Entered

OCT 18 1974



Arkansas, Ouachita County
Graham-Gaughan-Betts House

FORM 10-301 A
(6/72)

UNITED STATES DEPARTMENT OF THE INTERIOR
NATIONAL PARK SERVICE

NATIONAL REGISTER OF HISTORIC PLACES
PROPERTY PHOTOGRAPH FORM

(Type all entries - attach to or enclose with photograph)

1. NAME		NUMERIC CODE (Assigned by NPS)
COMMON	AND/OR HISTORIC	
Graham-Gaughan-Betts House		OCT 18 1974
2. LOCATION		
STATE	COUNTY	TOWN
Arkansas	Ouachita	Camden
STREET AND NUMBER		
710 Washington Street		
3. PHOTO REFERENCE		NEGATIVE FILED AT
PHOTO CREDIT	DATE	
Robert Dunn	February, 1974	Arkansas Historic Preservation Program
4. IDENTIFICATION		
DESCRIBE VIEW, DIRECTION, ETC.		

South facade elevation viewed from the south.

#1 of 4



GPO 932-009

PROPERTY OF THE NATIONAL REGISTER



FORM 10-301 A
(6/72)

UNITED STATES DEPARTMENT OF THE INTERIOR
NATIONAL PARK SERVICE
NATIONAL REGISTER OF HISTORIC PLACES
PROPERTY PHOTOGRAPH FORM

(Type all entries - attach to or enclose with photograph)

1. NAME		NUMERIC CODE (Assigned by NPS)
COMMON	AND/OR HISTORIC	
Graham-Gaughan- Betts House		OCT 18 1974
2. LOCATION		
STATE	COUNTY	TOWN
Arkansas	Ouachita	Camden
STREET AND NUMBER		
710 Washington Street		
3. PHOTO REFERENCE		NEGATIVE FILED AT
PHOTO CREDIT	DATE	
Robert Dunn	February, 1974	Arkansas Historic Preservation Program
4. IDENTIFICATION		
DESCRIBE VIEW, DIRECTION, ETC.		

Parlor doorway and mantel detail


#2 of 4



GPO 932-009

PROPERTY OF THE NATIONAL REGISTER

Graham-Gaughan-Betts House
Ouachita Co., Arkansas
parlor doorway detail & mantel detail



Graham-Gaughan-Betts House

Ouachita Co.

Arkansas

ceiling medallion

FORM 10-301 A
(6/72)

UNITED STATES DEPARTMENT OF THE INTERIOR
NATIONAL PARK SERVICE

NATIONAL REGISTER OF HISTORIC PLACES
PROPERTY PHOTOGRAPH FORM

(Type all entries - attach to or enclose with photograph)

1. NAME		NUMERIC CODE (Assigned by NPS) OCT 18 1974
COMMON	AND/OR HISTORIC	
Graham-Gaughan-Betts House		
2. LOCATION		
STATE	COUNTY	TOWN
Arkansas	Ouachita	Camden
STREET AND NUMBER		
710 Washington Street		
3. PHOTO REFERENCE		NEGATIVE FILED AT Arkansas Historic Preservation Program
PHOTO CREDIT	DATE	
Robert Dunn	February, 1974	
4. IDENTIFICATION		
DESCRIBE VIEW, DIRECTION, ETC.		

Stairway, central hall landing

3 of 4



GPO 932-009

PROPERTY OF THE NATIONAL REGISTER



FORM 10-301 A
(6/72)

UNITED STATES DEPARTMENT OF THE INTERIOR
NATIONAL PARK SERVICE

NATIONAL REGISTER OF HISTORIC PLACES
PROPERTY PHOTOGRAPH FORM

(Type all entries - attach to or enclose with photograph)

1. NAME		NUMERIC CODE (Assigned by NPS) OCT 18 1974
COMMON	AND/OR HISTORIC	
Graham-Gaughan-Betts House		
2. LOCATION		TOWN Camden
STATE	COUNTY	
Arkansas	Ouachita	
STREET AND NUMBER		
710 Washington Street		
3. PHOTO REFERENCE		NEGATIVE FILED AT Arkansas Historic Preservation Program
PHOTO CREDIT	DATE	
Robert Dunn	February, 1974	
4. IDENTIFICATION		
DESCRIBE VIEW, DIRECTION, ETC.		

Ceiling medallion.

#4



GPO 932-009

PROPERTY OF THE NATIONAL REGISTER

NATIONAL REGISTER OF HISTORIC PLACES

PROPERTY MAP FORM

(Type all entries - attach to or enclose with map)

STATE Arkansas	
COUNTY Ouachita	
FOR NPS USE ONLY	
ENTRY NUMBER OCT 18 1974	DATE

SEE INSTRUCTIONS

1. NAME			
COMMON: Graham-Gaughan-Betts House			
AND/OR HISTORIC:			
2. LOCATION			
STREET AND NUMBER: 710 Washington Street			
CITY OR TOWN: Camden			
STATE: Arkansas	CODE 05	COUNTY: Ouachita	CODE 103
3. MAP REFERENCE			
SOURCE: U.S.G.S. 7.5 Minute Series, Camden Quadrangle			
SCALE: 1:24000			
DATE: 1951			
4. REQUIREMENTS			
TO BE INCLUDED ON ALL MAPS			
1. Property boundaries where required.			
2. North arrow.			
3. Latitude and longitude reference.			





EDITION OF 1951

THIS MAP COMPLIES WITH NATIONAL MAP ACCURACY STANDARDS

FOR SALE BY U. S. GEOLOGICAL SURVEY, FEDERAL CENTER, DENVER, COLORADO OR WASHINGTON 25, D. C.
AND BY THE ARKANSAS RESOURCES AND DEVELOPMENT COMMISSION, LITTLE ROCK, ARKANSAS

A FOLDER DESCRIBING TOPOGRAPHIC MAPS AND SYMBOLS IS AVAILABLE ON REQUEST

ARKANSAS HISTORIC PRESERVATION PROGRAM

1033 WEST THIRD STREET LITTLE ROCK, ARKANSAS 72201 501 374-0375



SUITE 1030, PLAZA WEST, MC KINLEY STREET AND LEE AVENUE
LITTLE ROCK, ARKANSAS, 72205 501 371-1639

September 18, 1974



Mr. Charles Herrington
Office of Nomination and Review
National Park Service
Department of the Interior
Washington, D. C. 20240

Dear Mr. Herrington:

Thank you for your questions concerning our nomination of the Graham-Gaughan-Betts House to the National Register of Historic Places. Our responses to your questions have been incorporated into the nomination, and are as follows:

1. Interior description.
This has been added on a Section 7 continuation sheet.
2. Architectural significance of house.
A paragraph describing the architectural significance has been added on a Section 8 continuation sheet.
3. Interior photos.
Several interior photos have been included.

Please contact me if there are any further questions. We look forward to receiving approval of this nomination in the near future.

Sincerely,

Dianna Kirk

Dianna Kirk
Staff Historian

DK:cm

Enclosures

ENTRIES IN THE NATIONAL REGISTERSTATE ARKANSAS

OCT 18 1974

Date EnteredNameLocation

Almer Store

Helena
Phillips County

Short-Bieri House

Helena
Phillips County

Graham-Gaughan-Betts House

Camden
Ouachita CountyAlso Notified

Hon. J. W. Fulbright

State Historic Preservation Officer

Hon. John L. McClellan

Mr. William E. Henderson, Director

Hon. Bill Alexander, Jr.

Arkansas Department of Parks and Tourism

Hon. Ray Thornton, Jr.

State Capitol-Room 149

Little Rock, Arkansas 72210

Regional Director, Southwest
Region

PR

MMott/cha

10/30/74