

Erie Canal National Historic Landmark
Glen and Florida, Montgomery Co., NY
Credit: Charles H. Ashton, Heritage Studies, Inc., Oct. 1983. Negative at MARO, NPS. View W into Yankee Hill Lock, N side. Grocery (#1) at right. Photo 1 of 21.

Erie Canal National Historic Landmark
Glen and Florida, Montgomery Co., NY
Credit: Charles H. Ashton, Heritage Studies, Inc., Oct. 1983. Negative at MARO, NPS. View N of Lock Grocery (#1); main house stood to left. Side by side locks in foreground. Photo 2 of 21.

Erie Canal National Historic Landmark
Glen and Florida, Montgomery Co., NY
Credit: Charles H. Ashton, Heritage Studies, Inc., Oct. 1983. Negative at MARO, NPS. View SW across canal, just W of Yankee Hill Lock. House is outside boundary. Photo 3 of 21.



Erie Canal National Historic Landmark
Glen and Florida, Montgomery Co., NY
Credit: Charles H. Ashton, Heritage Studies, Inc., Oct. 1983. Negative at MARO, NPS. View SW across canal showing rear of Wemp house (#2). Trees to right are in basin site. Photo 4 of 21.

Erie Canal National Historic Landmark
Glen and Florida, Montgomery Co., NY
Credit: Charles H. Ashton, Heritage Studies, Inc., Oct. 1983. Negative at MARO, NPS. View N from railroad of Wemp barns (#s 3,4). Canal out of view to rear.
Photo 5 of 21.

Erie Canal National Historic Landmark
Glen and Florida, Montgomery Co., NY
Credit: Charles H. Ashton, Heritage Studies, Inc., Oct. 1983. Negative at MARO, NPS. View SE across Empire Lock.
Photo 6 of 21.

Erie Canal National Historic Landmark
Glen and Florida, Montgomery Co., NY
Credit: Charles H. Ashton, Heritage Studies, Inc., Oct. 1983. Negative at MARO, NPS. View E on 1841 alignment showing typical canal scene. Ditch at right, towpath on berm to left. Photo 7 of 21.

Erie Canal National Historic Landmark
Glen and Florida, Montgomery Co., NY
Credit: Charles H. Ashton, Heritage Studies, Inc., Oct. 1983. Negative at MARO, NPS. View NW from Railroad Street, at East Guard Lock.
L-R: Quiri house (#6), Enders house (#5).
Photo 8 of 21.

Erie Canal National Historic Landmark
Glen and Florida, Montgomery Co., NY
Credit: Charles H. Ashton, Heritage Studies, Inc., Oct. 1983. Negative at MARO, NPS. View E into East Guard Lock. Quiri house (#6) out of view to L. Photo 9 of 21.

Erie Canal National Historic Landmark
Glen and Florida, Montgomery Co., NY
Credit: Charles H. Ashton, Heritage Studies, Inc., Oct. 1983. View NE of Enders house (#5). Original canal is behind house, not visible. Photo 10 of 21.

Erie Canal National Historic Landmark
Glen and Florida, Montgomery Co., NY
Credit: Charles H. Ashton, Heritage Studies, Inc., Oct. 1983. Negative at MARO, NPS. View NE of Quiri house (#6).
Photo 11 of 21.

Erie Canal National Historic Landmark
Glen and Florida, Montgomery Co., NY
Credit: Charles H. Ashton, Heritage Studies, Inc., Oct. 1983. View SW of outbuilding (#7). Photo 12 of 21.

Erie Canal National Historic Landmark
Glen and Florida, Montgomery Co., NY
Credit: Charles H. Ashton, Heritage Studies, Inc., Oct. 1983. Negative at MARO, NPS. View E of site of Lock 30.
L-R: Maintenance garage (#8), Post Office (#9).
Photo 13 of 21.

Erie Canal National Historic Landmark
Glen and Florida, Montgomery Co., NY
Credit: Charles H. Ashton, Heritage Studies, Inc., Oct. 1983. Negative at MARO, NPS. View SE of former school (#10).
Photo 14 of 21.

Erie Canal National Historic Landmark
Glen and Florida, Montgomery Co., NY
Credit: Charles H. Ashton, Heritage Studies, Inc., Oct. 1983. Negative at MARO, NPS. View SE of #11. Photo 15 of 21.

Erie Canal National Historic Landmark
Glen and Florida, Montgomery Co., NY
Credit: Charles H. Ashton, Heritage Studies, Inc., Oct. 1983. Negative at MARO, NPS. View SW of (L-R) #s 13, 12, and 11. Original canal bed out of view to rear. Photo 16 of 21.

Erie Canal National Historic Landmark
Glen and Florida, Montgomery Co., NY
Credit: Charles H. Ashton, Heritage Studies, Inc., Oct. 1983. Negative at MARO, NPS. View SW of #14. Canal bed marked by trees at L. Photo 17 of 21.



Erie Canal National Historic Landmark
Glen and Florida, Montgomery Co., NY
Credit: Charles H. Ashton, Heritage Studies, Inc., Oct. 1983. Negative at MARO, NPS. View E across Schoharie Creek of aqueduct. Photo 18 of 21.

Erie Canal National Historic Landmark
Glen and Florida, Montgomery Co., NY
Credit: Charles H. Ashton, Heritage Studies, Inc., Oct. 1983. Negative at MARO, NPS. Detail of aqueduct, W end.
Photo 19 of 21.

Erie Canal National Historic Landmark
Glen and Florida, Montgomery Co., NY
Credit: Charles H. Ashton, Heritage Studies, Inc., Oct. 1983. Negative at MARO, NPS. View E across top of aqueduct; towpath at L, trunk was at R. Photo 20 of 21.

Erie Canal National Historic Landmark
Glen and Florida, Montgomery Co., NY
Credit: Charles H. Ashton, Heritage Studies, Inc., Oct. 1983. Negative at MARO, NPS. View W from W end of aqueduct; Hartley Lane visible at rear. Photo 21 of 21.

Erie Canal, Fort Hunter, New York.
This lock dates from the original
canal.

October, 1958 National Park Service Photograph

Erie Canal, Fort Hunter, New York.
The picture shows some of the original waterway.

March, 1958 National Park Service Photograph

PROPERTY OF THE NATIONAL REGISTER

NPS Number _____

Title: Erie Canal - NHL

Montgomery County, N.Y.

Loc. Schalonie Aqueduct

PROPERTY OF THE NATIONAL REGISTER

NPS Number 10/9/60

Title: Erie Canal - NHL

Montgomery County, NY

Loc. Schoharie Aqueduct

S. VAN RENSELAER
ALBANY

1975

Erie Canal

Lock Grocery at Yankee Hill: west end and south (front) facade.

1975

Erie Canal

Yankee Hill Lock, facing east

1975

Erie Canal

1820 Lock at Fort Hunter, facing east

Schoharie Aqueduct - Erie Canal - 1825-
extending east from west bank of
Schoharie Creek.