




UNITED STATES DEPARTMENT OF THE INTERIOR  
NATIONAL PARK SERVICE

NATIONAL REGISTER OF HISTORIC PLACES

PROPERTY PHOTOGRAPH FORM

(Type all entries - attach to or enclose with photograph)



STATE

Kansas

COUNTY

Franklin

FOR NPS USE ONLY

ENTRY NUMBER

DATE

DEC 15 1972

1. NAME

COMMON: Silkville

AND/OR HISTORIC:

2. LOCATION

STREET AND NUMBER: NW 1/4, SW 1/4, Sec. 36, T 28 S, R 17 E; 2 1/2 miles southwest

of Williamsburg on US-50, .4 miles south on secondary road, .3 miles southeast

CITY OR TOWN:

Williamsburg vicinity

on private driveway

STATE:

Kansas

CODE COUNTY:

01 Franklin

CODE

059

3. PHOTO REFERENCE

PHOTO CREDIT: Kansas State Historical Society Staff

DATE OF PHOTO: March 30, 1972

NEGATIVE FILED AT: Franklin County File, Historic Sites Survey  
Kansas State Historical Society

4. IDENTIFICATION

DESCRIBE VIEW, DIRECTION, ETC.

View of house rebuilt from ruins of the "Chateau" from the south-southwest showing the southwest front and the southeast side.



# NATIONAL REGISTER OF HISTORIC PLACES

## PROPERTY PHOTOGRAPH FORM

(Type all entries - attach to or enclose with photograph)

Kansas

COUNTY

Franklin

FOR NPS USE ONLY

ENTRY NUMBER

DATE

DEC 15 1972

### 1. NAME

COMMON: Silkville

AND/OR HISTORIC:

### 2. LOCATION

STREET AND NUMBER: NW 1/4, SW 1/4, Sec. 36, T 18 S, R 17 E; 2 1/2 miles southwest of Williamsburg on US-50, .4 miles south on secondary road, .3 miles southeast

CITY OR TOWN:

Williamsburg vicinity

on private driveway

STATE:

Kansas

CODE

20

COUNTY:

Franklin

CODE

059

### 3. PHOTO REFERENCE

PHOTO CREDIT: Kansas State Historical Society Staff


DATE OF PHOTO: 1971

NEGATIVE FILED AT: Franklin County File, Historic Sites Survey  
Kansas State Historical Society

### 4. IDENTIFICATION

DESCRIBE VIEW, DIRECTION, ETC.

View from south of building at Silkville formerly used as cocoonery, or silk house, and now a stable, showing southeast front and southwest side.






UNITED STATES DEPARTMENT OF THE INTERIOR  
NATIONAL PARK SERVICE

NATIONAL REGISTER OF HISTORIC PLACES

PROPERTY PHOTOGRAPH FORM

(Type all entries - attach to or enclose with photograph)

STATE Kansas	
COUNTY Franklin	
FOR NPS USE ONLY	
ENTRY NUMBER DEC 15 1972	DATE



1. NAME

COMMON:	Silksville
AND/OR HISTORIC:	

2. LOCATION

STREET AND NUMBER: NW 1/4, SW 1/4, Sec. 36, T 18 S, R 17 E; 2 1/2 miles southwest of Williamsburg on US-50, .4 miles south on secondary road, .3 miles southeast on private driveway			
CITY OR TOWN: Williamsburg vicinity			
STATE:	CODE	COUNTY:	CODE
Kansas	20	Franklin	059

3. PHOTO REFERENCE

PHOTO CREDIT:	Kansas State Historical Society Staff
DATE OF PHOTO:	1971
NEGATIVE FILED AT:	Franklin County File Historic Sites Survey, Kansas State Historical Society

4. IDENTIFICATION

DESCRIBE VIEW, DIRECTION, ETC.

View from north of Silksville building variously stated to have been a stable, silk factory, or shop, and now used for storage and a repair shop, showing northwest front and northeast side.




UNITED STATES DEPARTMENT OF THE INTERIOR  
NATIONAL PARK SERVICE

NATIONAL REGISTER OF HISTORIC PLACES

PROPERTY PHOTOGRAPH FORM

(Type all entries - attach to or enclose with photograph)

STATE Kansas	
COUNTY Franklin	
FOR NPS USE ONLY	
ENTRY NUMBER DEC 15 1972	DATE



1. NAME

COMMON: Silkville

AND/OR HISTORIC:

2. LOCATION

STREET AND NUMBER: NW 1/4, SW 1/4, Sec. 36, T 18 S, R 17 E; 2 1/2 miles southwest of Williamsburg on US-50, .4 miles south on secondary road, .3 miles southeast

CITY OR TOWN: Williamsburg vicinity on private driveway.

STATE: <u>Kansas</u>	CODE <u>20</u>	COUNTY: <u>Franklin</u>	CODE <u>059</u>
-------------------------	-------------------	----------------------------	--------------------

3. PHOTO REFERENCE

PHOTO CREDIT: Kansas State Historical Society Staff

DATE OF PHOTO: March 30, 1972

NEGATIVE FILED AT: Franklin County File, Historic Sites Survey  
Kansas State Historical Society

4. IDENTIFICATION

DESCRIBE VIEW, DIRECTION, ETC.

View of house rebuilt from ruins of the "Chateau" from the west-northwest showing the southwest front and northwest side.