



UNITED STATES DEPARTMENT OF THE INTERIOR
NATIONAL PARK SERVICE

NATIONAL REGISTER OF HISTORIC PLACES

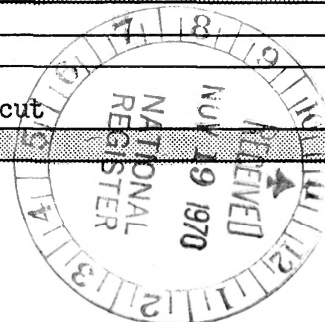
PROPERTY PHOTOGRAPH FORM

(Type all entries - attach to or enclose with photograph)

STATE	
Connecticut	
COUNTY	
Tolland	
FOR NPS USE ONLY	
ENTRY NUMBER	DATE
71.3.09.0004	3/11/71

SEE INSTRUCTIONS

1. NAME			
COMMON: Williams (Rev. Eleazar) House			
AND/OR HISTORIC:			
2. LOCATION			
STREET AND NUMBER: Located on the east side of Storrs Rd. (Rte 195) just south of the intersection with Dodds Rd.			
CITY OR TOWN: Mansfield Center			
STATE:	CODE	COUNTY:	CODE
Connecticut	09	Tolland	013
3. PHOTO REFERENCE			
PHOTO CREDIT: Constance Luyster			
DATE OF PHOTO: October 1970			
NEGATIVE FILED AT: Connecticut Historical Commission, Hartford, Connecticut			
4. IDENTIFICATION			
DESCRIBE VIEW, DIRECTION, ETC.			
View from northwest to southeast: the facade.			
①			





NATIONAL REGISTER OF HISTORIC PLACES
PROPERTY PHOTOGRAPH FORM

(Type all entries - attach to or enclose with photograph)

Connecticut

COUNTY

Tolland

FOR NPS USE ONLY

ENTRY NUMBER

DATE

7/13/09. 0004

3/11/71

1. NAME

COMMON: Williams (Rev. Eleazar) House

AND/OR HISTORIC:

2. LOCATION

STREET AND NUMBER: Located on the east side of Storrs Rd. (Rte 195)
just south of the intersection with Dodds Rd.

CITY OR TOWN:

Mansfield Center

STATE:

Connecticut

CODE

09

COUNTY:

Tolland

CODE

013

3. PHOTO REFERENCE

PHOTO CREDIT: Constance Luyster

DATE OF PHOTO: October 1970

NEGATIVE FILED AT:


Connecticut Historical Commission, Hartford, Connecticut

4. IDENTIFICATION

DESCRIBE VIEW, DIRECTION, ETC.

View from northeast to southwest: the addition on the northeast side.

(2)



SEE INSTRUCTIONS



**NATIONAL REGISTER OF HISTORIC PLACES
PROPERTY PHOTOGRAPH FORM**

(Type all entries - attach to or enclose with photograph)

Connecticut

COUNTY

Tolland

FOR NPS USE ONLY

ENTRY NUMBER

DATE

71.3.09.0004

3/11/71

1. NAME

COMMON: Williams (Rev. Eleazar) House

AND/OR HISTORIC:

2. LOCATIONSTREET AND NUMBER: Located on the east side of Storrs Rd. (Rte 195)
just south of the intersection with Dodds Rd.

CITY OR TOWN:

Mansfield Center

STATE:

Connecticut

CODE

09

COUNTY:

Tolland

CODE

013

3. PHOTO REFERENCE

PHOTO CREDIT: Constance Luyster

DATE OF PHOTO: October 1970

NEGATIVE FILED AT:

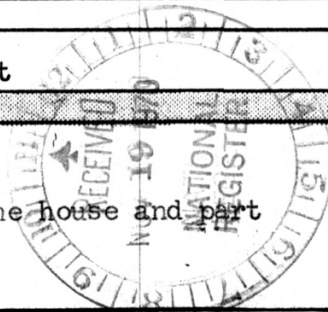
Connecticut Historical Commission, Hartford, Connecticut

4. IDENTIFICATION

DESCRIBE VIEW, DIRECTION, ETC.

View from south to north: the southeast side of the house and part
of the porch.

③



SEE INSTRUCTIONS