

PH0014877

MHT AA-VII-817

Form 10-300
(July 1969)

UNITED STATES DEPARTMENT OF THE INTERIOR
NATIONAL PARK SERVICE

**NATIONAL REGISTER OF HISTORIC PLACES
INVENTORY - NOMINATION FORM**

(Type all entries - complete applicable sections)

STATE: Maryland	
COUNTY: Anne Arundel	
FOR NPS USE ONLY	
ENTRY NUMBER 71.10.24.0019	DATE 10/26/71

1. NAME

COMMON:
Holly Hill

AND/OR HISTORIC:
Holland's Hills; Rose Valley

2. LOCATION

STREET AND NUMBER:
south side of Md. Rt. 261, 1.5 miles east of Solomon's Island Rd.

CITY OR TOWN:
Friendship

STATE Maryland	CODE 24	COUNTY: Anne Arundel	CODE 003
-------------------	------------	-------------------------	-------------

3. CLASSIFICATION

CATEGORY (Check One)	OWNERSHIP	STATUS	ACCESSIBLE TO THE PUBLIC
<input type="checkbox"/> District <input type="checkbox"/> Site <input type="checkbox"/> Object <input checked="" type="checkbox"/> Building <input type="checkbox"/> Structure	<input type="checkbox"/> Public <input checked="" type="checkbox"/> Private <input type="checkbox"/> Both	<input checked="" type="checkbox"/> Occupied <input type="checkbox"/> Unoccupied <input type="checkbox"/> Preservation work in progress <input type="checkbox"/> In Process <input type="checkbox"/> Being Considered	Yes: <input type="checkbox"/> Restricted <input type="checkbox"/> Unrestricted <input checked="" type="checkbox"/> No

PRESENT USE (Check One or More as Appropriate)

<input checked="" type="checkbox"/> Agricultural	<input type="checkbox"/> Government	<input type="checkbox"/> Park	<input type="checkbox"/> Transportation	<input type="checkbox"/> Comments
<input type="checkbox"/> Commercial	<input type="checkbox"/> Industrial	<input checked="" type="checkbox"/> Private Residence	<input type="checkbox"/> Other (Specify)	
<input type="checkbox"/> Educational	<input type="checkbox"/> Military	<input type="checkbox"/> Religious		
<input type="checkbox"/> Entertainment	<input type="checkbox"/> Museum	<input type="checkbox"/> Scientific		

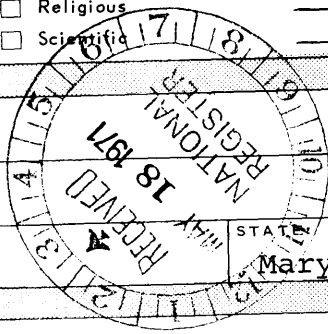
4. OWNER OF PROPERTY

OWNER'S NAME:
Brice McAdoo Clagett

STREET AND NUMBER:
Holly Hill

CITY OR TOWN:
Friendship

STATE Maryland	CODE 24
-------------------	------------



5. LOCATION OF LEGAL DESCRIPTION

COURTHOUSE, REGISTRY OF DEEDS, ETC.:
Anne Arundel County Courthouse

STREET AND NUMBER:
Church Circle

CITY OR TOWN:
Annapolis,

STATE Maryland	CODE 24
-------------------	------------

6. REPRESENTATION IN EXISTING SURVEYS

TITLE OF SURVEY:
Maryland Register of historic sites and landmarks

DATE OF SURVEY: 1969 Federal State County Local

DEPOSITORY FOR SURVEY RECORDS:
Maryland Historical Trust

STREET AND NUMBER:
94 College Avenue (Post Office Box 1704)

CITY OR TOWN:
Annapolis

STATE: Maryland	CODE 24
--------------------	------------

SEE INSTRUCTIONS

STATE: Maryland

COUNTY: Anne Arundel

ENTRY NUMBER: 71.10.24.0019

DATE: 10/26/71

FOR NPS USE ONLY

7. DESCRIPTION

CONDITION	(Check One)					
	<input checked="" type="checkbox"/> Excellent	<input type="checkbox"/> Good	<input type="checkbox"/> Fair	<input type="checkbox"/> Deteriorated	<input type="checkbox"/> Ruins	<input type="checkbox"/> Unexposed
	(Check One)			(Check One)		
	<input type="checkbox"/> Altered	<input checked="" type="checkbox"/> Unaltered	<input type="checkbox"/> Moved	<input checked="" type="checkbox"/> Original Site		

DESCRIBE THE PRESENT AND ORIGINAL (if known) PHYSICAL APPEARANCE

Holly Hill house is located on the south side of Maryland Route 261 approximately one and a half miles east of the intersection of Maryland Route 261 and Solomon's Island Road at Friendship, Maryland. The entire property lays on both sides of the road.

Holly Hill is significant in that it is one of the extant examples of the Medieval Transitional style of architecture used in Maryland during the mid-seventeenth century. Its development from a primitive frame dwelling to a comfortable, handsome, brick house reflects a pattern repeated in early Tidewater houses. Other examples in Anne Arundel County are Cedar Park and Sudley, although Sudley remained frame.

As originally built in 1667, this red brick, "T" shaped house was a two-room, story-and-a-half, frame structure. Several years later two more rooms were added, and in 1704 the whole was brick veneered. In 1730, another brick wing was added, giving the house its present "T".

The inventory of Samuel Harrison's estate (1733) lists thirteen rooms, including a kitchen as well as a library of 195 books. Harrison's "store," meaning storeroom, contained abundant supplies of everything from cooper's tools to tobacco boxes to India silk.

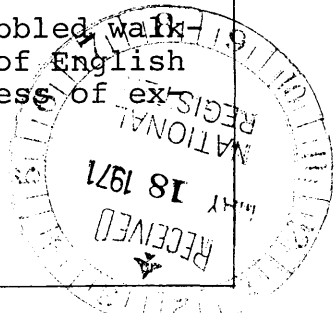
Interesting features of the house include original brick vaulting in the cellar, fine panelling and moldings, ancient glass panes, batten doors with original hardware, a wall of rare marbled panelling; and three eighteenth-century paintings on wood, one on canvas. Among the four paintings, two are of particular relevance:

A plat entitled "Samuel Harrison's Land Near Herring Bay," which includes an inset view of the house and garden as it looked in the early eighteenth century.

The other is a view of a landlocked harbor with two vessels (one flying the British flag), a two-story house, and a man and boy standing near the water's edge. The theory is that the scene represents Herring Bay and vessels of the planters.

The original eighteenth-century garden plan with pebbled walkways has been restored, and is enclosed by a hedge of English boxwood. The present owners (1971) are in the process of tending the grounds and gardens.

SEE INSTRUCTIONS



SIGNIFICANCE


PERIOD (Check One or More as Appropriate)

- | | | | |
|--|--|--|---------------------------------------|
| <input type="checkbox"/> Pre-Columbian | <input type="checkbox"/> 16th Century | <input checked="" type="checkbox"/> 18th Century | <input type="checkbox"/> 20th Century |
| <input type="checkbox"/> 15th Century | <input checked="" type="checkbox"/> 17th Century | <input type="checkbox"/> 19th Century | |

SPECIFIC DATE(S) (If Applicable and Known) c.1667, before 1716, before 1733

AREAS OF SIGNIFICANCE (Check One or More as Appropriate)

- | | | | |
|--|--|---|--|
| <input type="checkbox"/> Aboriginal | <input type="checkbox"/> Education | <input type="checkbox"/> Political | <input type="checkbox"/> Urban Planning |
| <input type="checkbox"/> Prehistoric | <input type="checkbox"/> Engineering | <input checked="" type="checkbox"/> Religion/Philosophy | <input type="checkbox"/> Other (Specify) |
| <input checked="" type="checkbox"/> Historic | <input type="checkbox"/> Industry | <input type="checkbox"/> Science | |
| <input type="checkbox"/> Agriculture | <input type="checkbox"/> Invention | <input type="checkbox"/> Sculpture | |
| <input checked="" type="checkbox"/> Architecture | <input checked="" type="checkbox"/> Landscape Architecture | <input type="checkbox"/> Social/Humanitarian | |
| <input checked="" type="checkbox"/> Art | <input type="checkbox"/> Literature | <input type="checkbox"/> Theater | |
| <input type="checkbox"/> Commerce | <input type="checkbox"/> Military | <input type="checkbox"/> Transportation | |
| <input type="checkbox"/> Communications | <input type="checkbox"/> Music | | |
| <input type="checkbox"/> Conservation | | | |



STATEMENT OF SIGNIFICANCE

The architecture of Holly Hill is significant in the heritage of Maryland as one of the few examples of Medieval Transitional architecture (17th century) in the state; and Holly Hill is significant for its role in the tobacco-growing culture of early southern Maryland.

The history of Holly Hill's successful production of quality tobacco, and its association with the Harrison family for over 200 years, is documented. It shows a way of life dependent upon the cultivation, and marketing methods of an export crop, stable in Maryland as early as 1698. As a Quaker businessman with political acumen, Harrison was prominent in the county and the state.

Richard Harrison (-1716), as did the majority of planters on the Chesapeake Bay, raised tobacco for export sale in England to barter an exchange for necessities and luxuries tying them economically, culturally and intellectually to the mother country.

Holly Hill is situated on part of the Holland's Hills tract originally patented in 1664 to Francis Holland, a Justice of Anne Arundel County and a Quaker member of Herring Creek Meeting. If the original frame dwelling can be proven to be c.1667 the builder of that portion of the house would have been a Holland.

In 1685 Richard Harrison, a Quaker member of Herring Creek Meeting, acquired a portion of Holland's Hills. Before his death in 1716, Richard Harrison enclosed in brick the 1667 frame structure. While living at Holly Hill in 1688 Richard Harrison joined other Quakers in thanking Charles Calvert, Third Lord Baltimore, for allowing Friends to affirm, rather than swear allegiance to, the proprietor. Eleven years later, with his son, Samuel Harrison, he was one of eight trustees for the Herring Creek meeting house located near Holly Hill. Quaker meetings were often held in Holly Hill before 1700 and the Quaker records indicate that a meeting was held there at least once in 1710.

SEE CONTINUATION SHEET

SEE INSTRUCTIONS

9. MAJOR BIBLIOGRAPHICAL REFERENCES

Recorders: Mrs. E. W. Bridgman, Jr., 1969
 Nancy Miller, Historian, Maryland Historical Trust,
 February 1970
 Anne Arundel County Inventories. Liber 17 folio 548.
 Anne Arundel County Judgements 1702-1793. January Court 1705.
 Liber T. B. No. 1 folio 148. **SEE CONTINUATION SHEET**

10. GEOGRAPHICAL DATA

LATITUDE AND LONGITUDE COORDINATES DEFINING A RECTANGLE LOCATING THE PROPERTY			O R	LATITUDE AND LONGITUDE COORDINATES DEFINING THE CENTER POINT OF A PROPERTY OF LESS THAN TEN ACRES		
CORNER	LATITUDE	LONGITUDE		LATITUDE	LONGITUDE	
	Degrees Minutes Seconds	Degrees Minutes Seconds		Degrees Minutes Seconds	Degrees Minutes Seconds	
NW	38 ° 43 ' 53 "	76 ° 34 ' 46 "		° ' "	° ' "	
NE	38 ° 43 ' 53 "	76 ° 33 ' 45 "				
SE	38 ° 43 ' 05 "	76 ° 33 ' 45 "				
SW	38 ° 43 ' 05 "	76 ° 33 ' 46 "				

APPROXIMATE ACREAGE OF NOMINATED PROPERTY: **585.6 acres**

LIST ALL STATES AND COUNTIES FOR PROPERTIES OVERLAPPING STATE OR COUNTY BOUNDARIES

STATE:	CODE	COUNTY	CODE
STATE:	CODE	COUNTY:	CODE
STATE:	CODE	COUNTY:	CODE
STATE:	CODE	COUNTY:	CODE

11. FORM PREPARED BY

NAME AND TITLE:
Mrs. Preston Parish, Keeper of the Maryland Register

ORGANIZATION: **Maryland Historical Trust** DATE: **April 7, 1971**

STREET AND NUMBER:
94 College Avenue (Post Office Box 1704)

CITY OR TOWN: **Annapolis** STATE: **Maryland** CODE: **24**

12. STATE LIAISON OFFICER CERTIFICATION NATIONAL REGISTER VERIFICATION

As the designated State Liaison Officer for the National Historic Preservation Act of 1966 (Public Law 89-665), I hereby nominate this property for inclusion in the National Register and certify that it has been evaluated according to the criteria and procedures set forth by the National Park Service. The recommended level of significance of this nomination is:

National State Local

Name Orlando Ridout IV
 Title State Liaison Officer for Maryland
 Date APR 8 1971

I hereby certify that this property is included in the National Register.

Ernest A. Connolly
 Chief, Office of Archeology and Historic Preservation
OCT 26 1971

Date _____

ATTEST:
William H. Murray
 Keeper of The National Register
 Date 4 1971

SEE INSTRUCTIONS

NATIONAL REGISTER OF HISTORIC PLACES
INVENTORY - NOMINATION FORM

(Continuation Sheet)

STATE	
Maryland	
COUNTY	
Anne Arundel	
FOR NPS USE ONLY	
ENTRY NUMBER	DATE
91.10.24.0019	10/26/71

(Number all entries)

Holly Hill


#10. GEOGRAPHICAL DATA continued

I have reviewed the matter of the amount of land proposed to protect Holly Hill, and have considered how the acreage may be reduced. The omission of small, irregular portions of some acreage would be awkward to spell out, and would hardly accomplish a worthwhile purpose.

I have examined the house and its setting in an irregular topography with visible highlands in two directions.

It is my firm conviction that the designated 585.6 acres be accepted as proposed. After viewing the vicinity and lay of the land, and having extensive knowledge of the exceeding importance of this remarkable and worthwhile historic house, this protective acreage is fully justified.

Structures of this unusual architectural quality and cultural impact are rare indeed; the building was erected in three stages in the late seventeenth and early eighteenth centuries. The architectural details are extremely valuable, and four murals c. 1720 contemporary to the early house remain intact, as well as extensive, intact wood paneling, trim and construction details. The protective setting for so important a structure should be most carefully and fully considered. As State Liaison Officer, I firmly recommend that 585.6 acres be designated to protect Holly Hill.



Orlando Ridout IV
State Liaison Officer for
Maryland, National Historic
Preservation Act of 1966

NATIONAL REGISTER OF HISTORIC PLACES
INVENTORY - NOMINATION FORM

(Continuation Sheet)

STATE Maryland	
COUNTY Anne Arundel	
FOR NPS USE ONLY	
ENTRY NUMBER 71, 10, 24, 08 19	DATE 10/26/71

(Number all entries)

Holly Hill

#8. SIGNIFICANCE continued

Esther Palmer, a Quaker, recorded in her diary a visit to Holly Hill in 1705.

Samuel Harrison (1679-1733), who inherited Holly Hill from his father, Richard, added a brick wing creating a "T". His brother, Richard Harrison, sold (c.1725) his inherited land portion before moving to Philadelphia.

Holly Hill remained in the Harrison family until 1850 when the widow of Joseph Harrison, a direct descendent of Richard Harrison, through his son Samuel Harrison, sold it to John H. Somerville. In 1855 William B. Scrivener purchased the house, later leaving it to his son, Frederick W. Scrivener. The mid-twentieth-century owners included Captain Hugh P. Le Claire, USN Retired, who restored Holly Hill, and the present (1971) owner, Brice McAdoo Clagett, who is a descendent of the Harrisons.

#9. REFERENCES continued

Crowther, G. Rodney III. "Harrison Family of Anne Arundel County." National Genealogical Society Quarterly. (March and June 1962).

Eberlein, Harold Donaldson and Courtland Van Dyke Hubbard. "Holly Hill in Anne Arundel County, Maryland." Antiques. (April 1954).

Earle, Swepson. The Chesapeake Bay Country. Baltimore: Thomsen-Ellis, 1929.

Forman, Henry Chandlee. Architecture of the Old South. Cambridge, Massachusetts: Harvard University, 1948.

Forman, Henry Chandlee. Early Manor and Plantation Houses of Maryland. Easton, Maryland: the author, 1934.

Forman, Henry Chandlee. Old Buildings, Gardens and Furniture in Tidewater Maryland. Cambridge, Maryland: Tidewater Publishers, 1967.

Foster, James W. "Holly Hill, Early Plantation Home in Anne Arundel County." Maryland Historical Magazine. XLI. (December 1946).

NATIONAL REGISTER OF HISTORIC PLACES
INVENTORY - NOMINATION FORM

(Continuation Sheet)

STATE	
Maryland	
COUNTY	
Anne Arundel	
FOR NPS USE ONLY	
ENTRY NUMBER	DATE
71,10,24,00 19	10/26/71

(Number all entries)

Holly Hill

#9. REFERENCES continued

"Harrison Family of Calvert County, Maryland." Manuscript. Christopher Johnson Collection. Maryland Historical Society, Baltimore, Maryland.

Kelly, J. Reany. Quakers in the Founding of Anne Arundel County, Maryland. Baltimore: Maryland Historical Society, 1959.

Kinney, William A. "Roving Maryland's Cavalier Country." National Geographic. CV. (April 1954).

Little, Nina Fletcher. American Decorative Wall Painting. New York: Old Sturbridge Village and Studio Publications, 1952.

Middleton, Arthur Pierce. Tobacco Coast A Maritime History of the Chesapeake Bay in the Colonial Era. Newport News, Virginia: Mariners' Museum, 1953.

Morriss, Margaret Shore. Colonial Trade of Maryland 1689-1715. Johns Hopkins University Studies in Historical and Political Science. Series XXII. No. 3. Baltimore: Johns Hopkins, 1914.

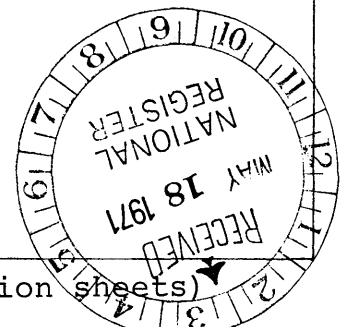
Pratt, Richard and Dorothy Pratt. A Guide to Early American Homes The South. New York: Bonanza Books, 1956.

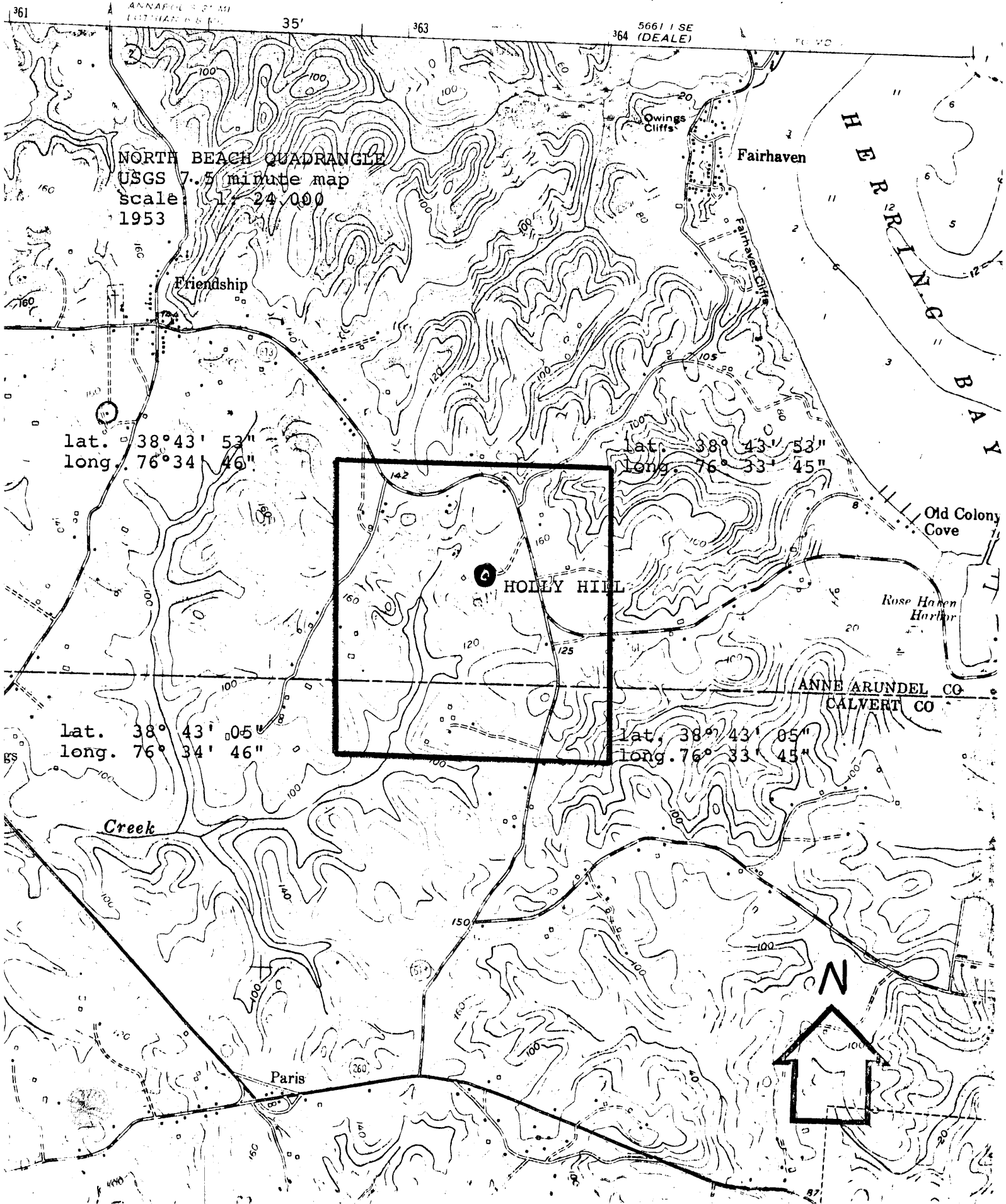
Pratt, Richard and Dorothy Pratt. The Treasury of Early American Homes. New York: McGraw Hill, 1959.

Williams, Henry Lionel and Ottalie K. Williams. Great Houses of America. New York: G. P. Putnam's Sons, 1966.

Wilson, Everett B. Maryland's Colonial Mansions. New York: A. S. Barnes, 1965.

Wilstach, Paul. Tidewater Maryland. Indianapolis: Bobbs Merrill, 1931.





Form 10-301
(Dec. 1968)

UNITED STATES DEPARTMENT OF THE INTERIOR
NATIONAL PARK SERVICE

MHT AA-VII-817

**NATIONAL REGISTER OF HISTORIC PLACES
PROPERTY MAP FORM**

(Type all entries - attach to or enclose with map)

STATE	
Maryland	
COUNTY	
Anne Arundel	
FOR NPS USE ONLY	
ENTRY NUMBER	DATE
71.10.24.0019	10/26/71

SEE INSTRUCTIONS

1. NAME			
COMMON: Holly Hill			
AND/OR HISTORIC: Holland's Hills, Rose Valley			
2. LOCATION			
STREET AND NUMBER: South side of Md. Rt. 261, 1.5 mi. east of Solomon's Island Rd.			
CITY OR TOWN: Friendship			
STATE: Maryland	CODE 24	COUNTY: Anne Arundel	CODE 003
3. MAP REFERENCE			
SOURCE: USGS 7.5 minute map; North Beach Quadrangle; Maryland			
SCALE: 1: 24 000			
DATE: 1953			
4. REQUIREMENTS			
TO BE INCLUDED ON ALL MAPS			
1. Property boundaries where required.			
2. North arrow.			
3. Latitude and longitude reference.			

