



FORM 10-301 A
(6/72)

UNITED STATES DEPARTMENT OF THE INTERIOR
NATIONAL PARK SERVICE
**NATIONAL REGISTER OF HISTORIC PLACES
PROPERTY PHOTOGRAPH FORM**

(Type all entries - attach to or enclose with photograph)

1. NAME		
COMMON Power Street-Cooke Street Historic District	AND/OR HISTORIC	NUMERIC CODE (Assigned by NPS)
2. LOCATION		
STATE Rhode Island	COUNTY Providence	TOWN Providence
STREET AND NUMBER Bounded on the south by Power Street, on the north by Angell Street, on the east by Governor Street, on the west by Hope Street		
3. PHOTO REFERENCE		
PHOTO CREDIT Eric Hertfelder	DATE March, 1973	NEGATIVE FILED AT Rhode Island Historical Preservation Commission, John Brown House, 52 Power Street, Providence, Rhode Island, 02906
4. IDENTIFICATION		
DESCRIBE VIEW, DIRECTION, ETC.		

View of the east side of Cooke Street, looking south from George Street, showing Colonial Revival houses and, in the far distance, an earlier, Italianate one.



RECREATION REPAIR
DIVISION 22
50' PARKING IN
FRONT OF DOOR

NPS Number Jan 12 1978 ①

Title: Hope Street Historic District

UNITED STATES DEPARTMENT OF THE INTERIOR
NATIONAL PARK SERVICE

NATIONAL REGISTER OF HISTORIC PLACES

PROPERTY PHOTOGRAPH FORM

(Type all entries - attach to or enclose with photograph)

STATE

Rhode Island

COUNTY

Providence

FOR NPS USE ONLY

ENTRY NUMBER

DATE

1972

JAN 12 1973

1. NAME

COMMON: Hope Street Historic District

AND/OR HISTORIC:

2. LOCATION

STREET AND NUMBER: Hope Street, from its intersection with Benevolent Street at
the south to its intersection with Angell Street at the north

CITY OR TOWN:

Providence

STATE:

Rhode Island

CODE

44

COUNTY:

Providence

CODE

007

3. PHOTO REFERENCE

PHOTO CREDIT: Eric Hertfelder

DATE OF PHOTO: 1972


NEGATIVE FILED AT: Rhode Island Historical Preservation Commission,
John Brown House, 52 Power Street, Providence, Rhode Island, 02906

4. IDENTIFICATION

DESCRIBE VIEW, DIRECTION, ETC.

John A. Mitchell house at 190 Hope Street: stable building at the
rear seen from the south-east.

SEE INSTRUCTIONS





FORM 10-301 A
(6/72)

UNITED STATES DEPARTMENT OF THE INTERIOR
NATIONAL PARK SERVICE
NATIONAL REGISTER OF HISTORIC PLACES
PROPERTY PHOTOGRAPH FORM

(Type all entries - attach to or enclose with photograph)

1. NAME		
COMMON Power Street-Cooke Street Historic District	AND/OR HISTORIC	NUMERIC CODE (Assigned by NPS)
2. LOCATION		
STATE Rhode Island	COUNTY Providence	TOWN Providence
STREET AND NUMBER Bounded on the south by Power Street, on the north by Angell Street, on the east by Governor Street, on the west by Hope Street		
3. PHOTO REFERENCE		
PHOTO CREDIT Eric Hertfelder	DATE March, 1973	NEGATIVE FILED AT Rhode Island Historical Preservation Com- mission, John Brown House, 52 Power Street, Providence, Rhode Island, 02906
4. IDENTIFICATION		
DESCRIBE VIEW, DIRECTION, ETC.		

Nicholas B. Young house, 73 Manning Street, 1887. Partial view of exterior from
the north-west.





FORM 10-301 A
(6/72)


UNITED STATES DEPARTMENT OF THE INTERIOR
NATIONAL PARK SERVICE

NATIONAL REGISTER OF HISTORIC PLACES
PROPERTY PHOTOGRAPH FORM

(Type all entries - attach to or enclose with photograph)

1. NAME		
COMMON Power Street-Cooke Street Historic District	AND/OR HISTORIC	NUMERIC CODE (Assigned by NPS)
2. LOCATION		
STATE Rhode Island	COUNTY Providence	TOWN Providence
STREET AND NUMBER Bounded on the south by Power Street, on the north by Angell Street, on the east by Governor Street, on the west by Hope Street		
3. PHOTO REFERENCE		
PHOTO CREDIT Eric Hertfelder	DATE March, 1973	NEGATIVE FILED AT Rhode Island Historical Preservation Com- mission, John Brown House, 52 Power Street, Providence, Rhode Island, 02906
4. IDENTIFICATION		
DESCRIBE VIEW, DIRECTION, ETC.		

Robert S. Burroughs house, 6 Cooke Street, before 1817. Exterior from the south-
east.





FORM 10-301 A
(6/72)


UNITED STATES DEPARTMENT OF THE INTERIOR
NATIONAL PARK SERVICE


NATIONAL REGISTER OF HISTORIC PLACES
PROPERTY PHOTOGRAPH FORM

(Type all entries - attach to or enclose with photograph)

1. NAME		
COMMON Power Street-Cooke Street Historic District	AND/OR HISTORIC	NUMERIC CODE (Assigned by NPS)
2. LOCATION		
STATE Rhode Island	COUNTY Providence	TOWN Providence
STREET AND NUMBER Bounded on the south by Power Street, on the north by Angell Street, on the east by Governor Street, on the west by Hope Street		
3. PHOTO REFERENCE		
PHOTO CREDIT Eric Hertfelder	DATE March, 1973	NEGATIVE FILED AT Rhode Island Historical Preservation Com- mission, John Brown House, 52 Power Street, Providence, Rhode Island, 02906
4. IDENTIFICATION		
DESCRIBE VIEW, DIRECTION, ETC.		

Robert Burroughs-Winthrop Aldrich house, 110 Benevolent Street, c. 1821-1827,
added to in the Victorian period and later given Colonial Revival renovation.
Exterior from the south-east.





FORM 10-301 A
(6/72)

UNITED STATES DEPARTMENT OF THE INTERIOR
NATIONAL PARK SERVICE

**NATIONAL REGISTER OF HISTORIC PLACES
PROPERTY PHOTOGRAPH FORM**

(Type all entries - attach to or enclose with photograph)

1. NAME		
COMMON Power Street-Cooke Street Historic District	AND/OR HISTORIC	NUMERIC CODE (Assigned by NPS)
2. LOCATION		
STATE Rhode Island	COUNTY Providence	TOWN Providence
STREET AND NUMBER Bounded on the south by Power Street, on the north by Angell Street, on the east by Governor Street, on the west by Hope Street		
3. PHOTO REFERENCE		
PHOTO CREDIT Eric Hertfelder	DATE March, 1973	NEGATIVE FILED AT Rhode Island Historical Preservation Com- mission, John Brown House, 52 Power Street, Providence, Rhode Island, 02906
4. IDENTIFICATION		
DESCRIBE VIEW, DIRECTION, ETC.		

Edward A. Green house, 38 Cooke Street, 1863, remodelled in the Colonial Revival style c. 1890-1900. View from the south-west.



UNITED STATES DEPARTMENT OF THE INTERIOR
NATIONAL PARK SERVICE

**NATIONAL REGISTER OF HISTORIC PLACES
PROPERTY PHOTOGRAPH FORM**

(Type all entries - attach to or enclose with photograph)

1. NAME		
COMMON	AND/OR HISTORIC	NUMERIC CODE (Assigned by NPS)
Power-Street-Cooke Street Historic District		

2. LOCATION		
STATE	COUNTY	TOWN
Rhode Island	Providence	Providence

STREET AND NUMBER
Bounded on the south by Power Street, on the north by Angell Street, on the east by Governor Street, on the west by Hope Street ...

3. PHOTO REFERENCE		
PHOTO CREDIT	DATE	NEGATIVE FILED AT
Eric Hertfelder	March, 1973	Rhode Island Historical Preservation Commission, John Brown House, 52 Power Street, Providence, Rhode Island, 02906

4. IDENTIFICATION
DESCRIBE VIEW, DIRECTION, ETC.
Governor Elisha Dyer house, 150 Power Street,
by John Holden Greene, 1822. Exterior from the
south-west.





UNITED STATES DEPARTMENT OF THE INTERIOR
NATIONAL PARK SERVICE

NATIONAL REGISTER OF HISTORIC PLACES
PROPERTY PHOTOGRAPH FORM

(Type all entries - attach to or enclose with photograph)

1. NAME

COMMON

Power Street-Cooke Street
Historic District

AND/OR HISTORIC

NUMERIC CODE (Assigned by NPS)

2. LOCATION

STATE

Rhode Island

COUNTY

Providence

TOWN

Providence

STREET AND NUMBER

Bounded on the south by Power Street, on the north by Angell Street, on the east
by Governor Street, on the west by Hope Street.

3. PHOTO REFERENCE

PHOTO CREDIT

Eric Hertfelder

DATE

March, 1973

RECEIVED
FEB 12 1974

NEGATIVE FILED AT Rhode Island
Historical Preservation Com-
mission, John Brown House,
52 Power Street, Providence
Rhode Island, 02906

4. IDENTIFICATION

DESCRIBE VIEW, DIRECTION, ETC.

House, 7 Cooke Street, c. 1840, in Greek Revival style. View from south-east.



FORM 10-301 A
(6/72)


UNITED STATES DEPARTMENT OF THE INTERIOR
NATIONAL PARK SERVICE

NATIONAL REGISTER OF HISTORIC PLACES
PROPERTY PHOTOGRAPH FORM

(Type all entries - attach to or enclose with photograph)

1. NAME		
COMMON Power Street-Cooke Street Historic District	AND/OR HISTORIC	NUMERIC CODE (Assigned by NPS)
2. LOCATION		
STATE Rhode Island	COUNTY Providence	TOWN Providence
STREET AND NUMBER Bounded on the south by Power Street, on the north by Angell Street, on the east by Governor Street, on the west by Hope Street		
3. PHOTO REFERENCE		
PHOTO CREDIT Eric Hertfelder	DATE March, 1973	NEGATIVE FILED AT Rhode Island Historical Preservation Com- mission, John Brown House, 52 Power Street, Providence, Rhode Island, 02906
4. IDENTIFICATION		
DESCRIBE VIEW, DIRECTION, ETC.		

James Burrough house, 160 Power Street, 1818. View from the south-east.



FORM 10-301 A
(6/72)

UNITED STATES DEPARTMENT OF THE INTERIOR
NATIONAL PARK SERVICE

**NATIONAL REGISTER OF HISTORIC PLACES
PROPERTY PHOTOGRAPH FORM**

(Type all entries - attach to or enclose with photograph)

1. NAME

COMMON

Power Street-Cooke Street
Historic District

AND/OR HISTORIC

NUMERIC CODE (Assigned by NPS)

2. LOCATION

STATE

Rhode Island

COUNTY

Providence

TOWN

Providence

STREET AND NUMBER

Bounded on the south by Power Street, on the north by Angell Street, on the east
by Governor Street, on the west by Hope Street

3. PHOTO REFERENCE

PHOTO CREDIT

Eric Hertfelder

DATE

March, 1973

RECEIVED
FEB 12 1974

NEGATIVE FILED AT Rhode Island

Historical Preservation Com-
mission, John Brown House,

52 Power Street, Providence,
Rhode Island, 02906

4. IDENTIFICATION

DESCRIBE VIEW, DIRECTION, ETC.

E. Bruce Merriman house, 60 Maming Street, by Parker, Thomas & Rice, 1912.
Detail of main entrance and gateway.