

**NATIONAL REGISTER OF HISTORIC PLACES
INVENTORY - NOMINATION FORM**

(Type all entries - complete applicable sections)

STATE: Utah	
COUNTY: Wasatch	
FOR NPS USE ONLY	
ENTRY NUMBER 70.12.49.0013	DATE 12/2/70

1. NAME

COMMON:
Wasatch Stake Tabernacle and Heber Amusement Hall

AND/OR HISTORIC:
Wasatch Stake Tabernacle and Heber Social Hall

2. LOCATION

STREET AND NUMBER:
Main Street @ 100 North Street and 100 West Street Corner

CITY OR TOWN:
Heber City


STATE: Utah CODE: 43 COUNTY: Wasatch CODE: 051

3. CLASSIFICATION

CATEGORY (Check One)	OWNERSHIP	STATUS	ACCESSIBLE TO THE PUBLIC
District <input type="checkbox"/> Building <input checked="" type="checkbox"/>	Public <input checked="" type="checkbox"/> Private <input type="checkbox"/> Both <input type="checkbox"/>	Occupied <input checked="" type="checkbox"/> Unoccupied <input type="checkbox"/> Preservation work in progress <input type="checkbox"/>	Yes: Restricted <input checked="" type="checkbox"/> Unrestricted <input type="checkbox"/> No: <input type="checkbox"/>
Site <input type="checkbox"/> Structure <input type="checkbox"/> Object <input type="checkbox"/>	Public Acquisition: In Process <input type="checkbox"/> Being Considered <input type="checkbox"/>		

PRESENT USE (Check One or More as Appropriate)

Agricultural <input type="checkbox"/>	Government <input type="checkbox"/>	Park <input type="checkbox"/>	Transportation <input type="checkbox"/>	Comments <input type="checkbox"/>
Commercial <input type="checkbox"/>	Industrial <input type="checkbox"/>	Private Residence <input type="checkbox"/>	Other (Specify) _____	
Educational <input checked="" type="checkbox"/>	Military <input type="checkbox"/>	Religious <input type="checkbox"/>		
Entertainment <input checked="" type="checkbox"/>	Museum <input type="checkbox"/>	Scientific <input type="checkbox"/>		



4. OWNER OF PROPERTY

OWNERS NAME:
Heber City

STREET AND NUMBER:
30 E. 1st North

CITY OR TOWN:
Heber City

STATE: Utah CODE: 4349

5. LOCATION OF LEGAL DESCRIPTION

COURTHOUSE, REGISTRY OF DEEDS, ETC.:
Wasatch County Courthouse

STREET AND NUMBER:
Main and Center Streets

CITY OR TOWN:
Heber City

STATE: Utah CODE: 4349

APPROXIMATE ACREAGE OF NOMINATED PROPERTY: 2

6. REPRESENTATION IN EXISTING SURVEYS

TITLE OF SURVEY:
Utah Historic American Buildings Survey

DATE OF SURVEY: 1967 Federal State County Local

DEPOSITORY FOR SURVEY RECORDS:
Utah Heritage Foundation

STREET AND NUMBER:
603 East South Temple

CITY OR TOWN:
Salt Lake City

STATE: Utah CODE: 4349

SEE INSTRUCTIONS

STATE: Utah
COUNTY: Wasatch
ENTRY NUMBER: 70.12.49.0013
DATE: 12/2/70
FOR NPS USE ONLY

7. DESCRIPTION

CONDITION	(Check One)					
	Excellent <input type="checkbox"/>	Good <input checked="" type="checkbox"/>	Fair <input type="checkbox"/>	Deteriorated <input type="checkbox"/>	Ruins <input type="checkbox"/>	Unexposed <input type="checkbox"/>
INTEGRITY	(Check One)			(Check One)		
	Altered <input checked="" type="checkbox"/>		Unaltered <input type="checkbox"/>	Moved <input type="checkbox"/>	Original Site <input checked="" type="checkbox"/>	

DESCRIBE THE PRESENT AND ORIGINAL (if known) PHYSICAL APPEARANCE

SEE INSTRUCTIONS

The building is 50 feet by 90 feet, 30 feet in height to the square. It is built on a heavy foundation which is 5 feet wide at the bottom, and tapers upward to 3 feet at the top. The walls are 2 feet thick...covered with a self-supporting wood and iron roof. The tower is built of rock and extends about 10 feet above the ridge of the roof. From this point the tower, in red wood and metal, extends about 25 feet, making it in all about 90 feet to the top of the weather vane. The tower is 14 feet square. The walls of the building are strengthened by buttresses on the sides, front and rear.

The original building had an entrance foyer on the east with steps leading into the front gallery, a large assembly room with a three-elevation stand on the west end. The top seats were for Stake and General authorities, the middle for the Stake High Councils, and the lower for the Bishops. On each elevation was a pulpit. The lower one extended across the main floor where it was also used as a sacrament table. Galleries were on the east end, and north and south sides, each with four elevations of seats. The bell tower was entered through the east gallery. At the rear of the building was the "Circle" or prayer room. Heating was done with a pot-bellied coal stove in each corner.


The original seating arrangement prescribed men on the south side, women on the north, ladies with babies around the stoves in the corners, and mixed couples in the center.

The Amusement Hall was built of local red sandstone and now has an overall dimension of 126' 2" x 61' in the northsouth rectangle which intersects with an east-west 61' x 40' 8" rectangle to form a "T." The ballroom itself is some 58' x 123', with an oval-shaped dance floor elevated about 6". The floor is set on 56 heavy coil springs embedded in native sandstone. The first floor is Oregon fir and the second is maple. Dancers boast of its excellent "feel."

At the south end of the main hall was the entrance, ticket office, and cloak rooms. At the north end was a stage and band stand. In the annex-kitchen area were located the cooking and dining facilities. The ceiling was supported by pendant arches, but in 1928 these were replaced.

Doorways on the north and west have Roman arches over a semi-circular window and three doors. The roof has gables at the north and west, probably dating from 1928.

The building remains structurally sound today.



8. SIGNIFICANCE

PERIOD (Check One or More as Appropriate)

Pre-Columbian 16th Century 18th Century 20th Century
 15th Century 17th Century 19th Century

SPECIFIC DATE(S) (If Applicable and Known) **Built 1887-1889 and 1908.**

AREAS OF SIGNIFICANCE (Check One or More as Appropriate)

Aboriginal <input type="checkbox"/>	Education <input type="checkbox"/>	Political <input type="checkbox"/>	Urban Planning <input type="checkbox"/>
Prehistoric <input type="checkbox"/>	Engineering <input type="checkbox"/>	Religion/Philosophy <input checked="" type="checkbox"/>	Other (Specify) <input checked="" type="checkbox"/>
Historic <input type="checkbox"/>	Industry <input type="checkbox"/>	Science <input type="checkbox"/>	<u>Architecture</u>
Agriculture <input type="checkbox"/>	Invention <input type="checkbox"/>	Sculpture <input type="checkbox"/>	_____
Art <input type="checkbox"/>	Landscape <input type="checkbox"/>	Social/Humanitarian <input checked="" type="checkbox"/>	_____
Commerce <input type="checkbox"/>	Architecture <input type="checkbox"/>	Theater <input type="checkbox"/>	_____
Communications <input type="checkbox"/>	Literature <input type="checkbox"/>	Transportation <input type="checkbox"/>	_____
Conservation <input type="checkbox"/>	Military <input type="checkbox"/>		_____
	Music <input type="checkbox"/>		_____

STATEMENT OF SIGNIFICANCE (Include Personages, Dates, Events, Etc.)

The Tabernacle is significantly associated with the history of the area and reflects the religious, cultural and social aspirations of the settlers of Heber Valley. The Tabernacle is unique since there is no other such building in Heber Valley, and it is one of the few remaining outstanding early church structures left in Utah. In addition to being a typical early Mormon meeting house, it is part of the Heber Town Square which, in itself, is typical of the early Utah Town Square on which were located governmental, recreational and religious structures.

The Wasatch Stake Tabernacle was built of red sandstone quarried from the mountains east of Heber near Lake Creek. It was begun in 1887 and dedicated May 5, 1889, at a cost of over \$30,000. President Abram Hatch served as Superintendent, Elisha Averett directed the masonry work, and Alex Fortie the carpentry work. Frederick O. Buell fixed the metal shingles on the tower, and Francis Kirby oversaw the painting. Most of the labor was volunteer.

The good people of Heber City, who had toiled and sacrificed to build the Tabernacle, quite naturally took special pains to furnish and maintain their new stake house. The floors were scrubbed and bleached with homemade soap; homemade carpets were carefully laid down the aisles; the hard benches were sanded and smoothed and polished. Coal oil lamps were hung from the ceiling, and finally, a large bell was placed in the tower. The surrounding grounds were landscaped and cottonwood trees were planted.

In 1930-31, under the direction of President D. A. Broadbent, the inside was extensively remodeled at a cost of \$20,000 and a new heating system installed. The side galleries and stand were taken out and a stage put in the west end. This describes its present condition. The structure is in good condition generally, although the interior needs painting and minor repairs.

Built in 1906-1908 as a joint three-Ward project, the Heber City Amusement Hall became a part of the Town Square complex containing religious, governmental, and recreational facilities. The structure was designed by a Mr. Watkins from Provo, and Edward D. Clyde supervised the volunteers who built it.

The unusual dancing floor is still considered to be one of the best in the State. In 1917 a kitchen was added on the southwest corner and in 1928 a large annex was also built onto the west side to form a "T" structure. At this time the front facade was modified somewhat.

Although it has served for recreational and social functions in the community for years, its destruction was threatened a few years ago. Through the efforts of concerned citizens it has been kept. Although now used as office space (annex) and for storage (ballroom), its restoration is anticipated.

SEE INSTRUCTIONS



9. MAJOR BIBLIOGRAPHICAL REFERENCES

Committee for the Preservation of the Heber Tabernacle, Save the Tabernacle, Heber City, Utah.
 Goeldner, Paul, Utah Catalog - Historic American Buildings Survey, Salt Lake City, Utah. Utah Heritage Foundation 1969.
 HABS Data pages - Survey # U-27, # U-28.
 Mortimer, William James, How Beautiful Upon The Mountain, Salt Lake City, Utah, Wasatch County Chapter, Daughters of Utah Pioneers, 1963.
 Todd, Judy, manuscript A796 at Utah State Historical Society.
Wasatch Wave, May 11, 1889.
Wasatch Wave, April 20, June 15, and Sept. 15, 1928.

10. GEOGRAPHICAL DATA

LATITUDE AND LONGITUDE COORDINATES DEFINING A RECTANGLE LOCATING THE PROPERTY				OR	LATITUDE AND LONGITUDE COORDINATES DEFINING THE CENTER POINT OF A PROPERTY OF LESS THAN ONE ACRE			
CORNER	LATITUDE				LONGITUDE			
	Degrees	Minutes	Seconds	Degrees	Minutes	Seconds		
NW	0	'	"	0	'	"		
NE	0	'	"	0	'	"		
SE	0	'	"	0	'	"		
SW	0	'	"	0	'	"		

LATITUDE			LONGITUDE		
Degrees	Minutes	Seconds	Degrees	Minutes	Seconds
40°	30'	32"	111°	24'	50"

LIST ALL STATES AND COUNTIES FOR PROPERTIES OVERLAPPING STATE OR COUNTY BOUNDARIES

STATE:	CODE	COUNTY	CODE

11. FORM PREPARED BY

NAME AND TITLE: **Melvin T. Smith**

ORGANIZATION: **Utah State Historical Society** DATE: **Sept. 10, 1970**

STREET AND NUMBER: **603 East South Temple**

CITY OR TOWN: **Salt Lake City** STATE: **Utah** CODE: **43**

12. STATE LIAISON OFFICER CERTIFICATION

As the designated State Liaison Officer for the National Historic Preservation Act of 1966 (Public Law 89-665), I hereby nominate this property for inclusion in the National Register and certify that it has been evaluated according to the criteria and procedures set forth by the National Park Service. The recommended level of significance of this nomination is:

National State Local

Name: Milton L. Weilenmann
 Title: Utah State Liaison Officer
 Date: September 10, 1970

NATIONAL REGISTER VERIFICATION 49

I hereby certify that this property is included in the National Register.

Ernest Allen Connally
 Chief, Office of Archeology and Historic Preservation

DEC 2 1970

Date: _____

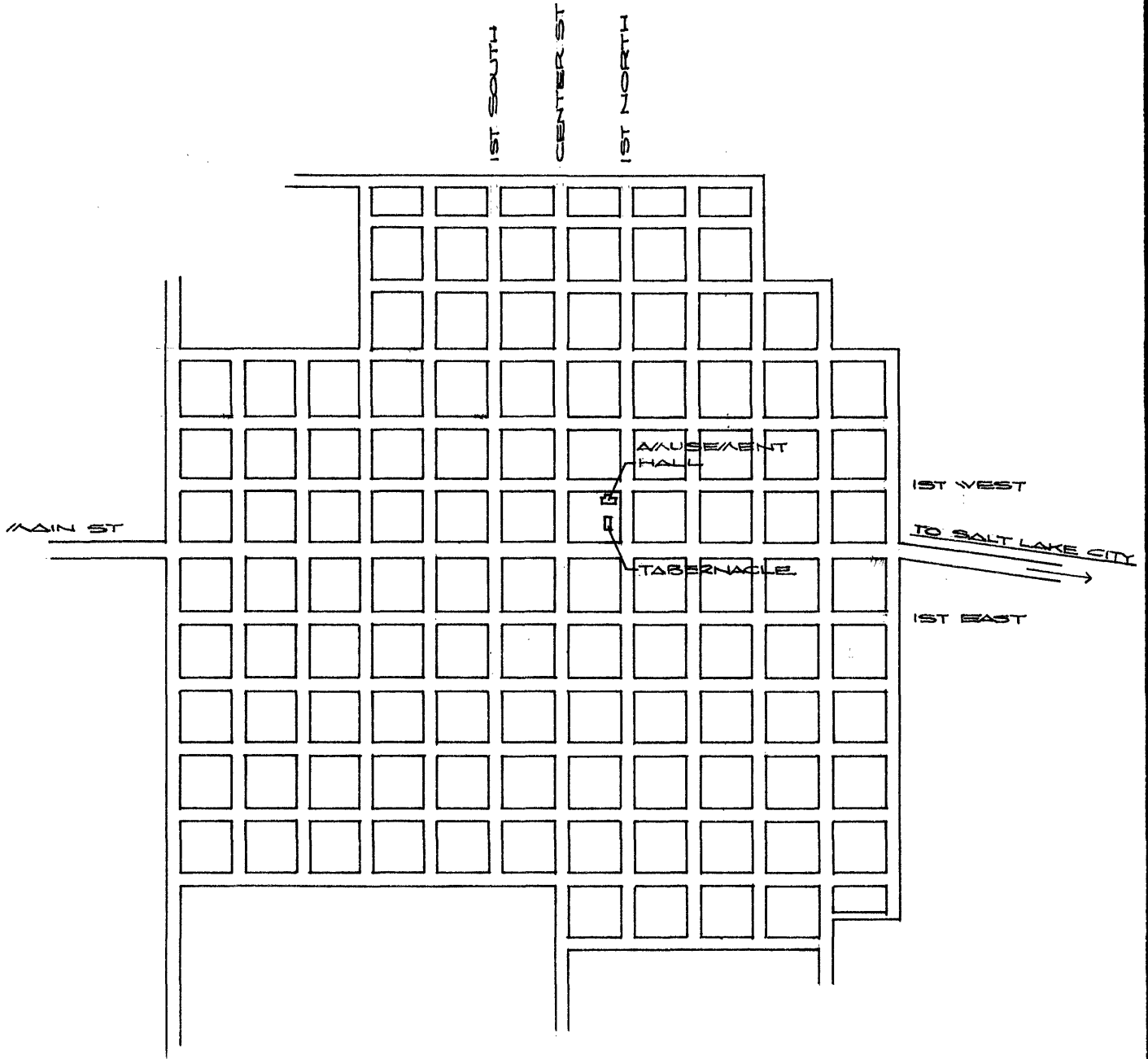
ATTEST:

William J. Smutko
 Keeper of The National Register

Date: DEC 2 1970

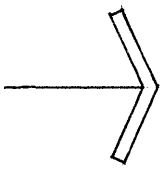
NO

SEE INSTRUCTIONS

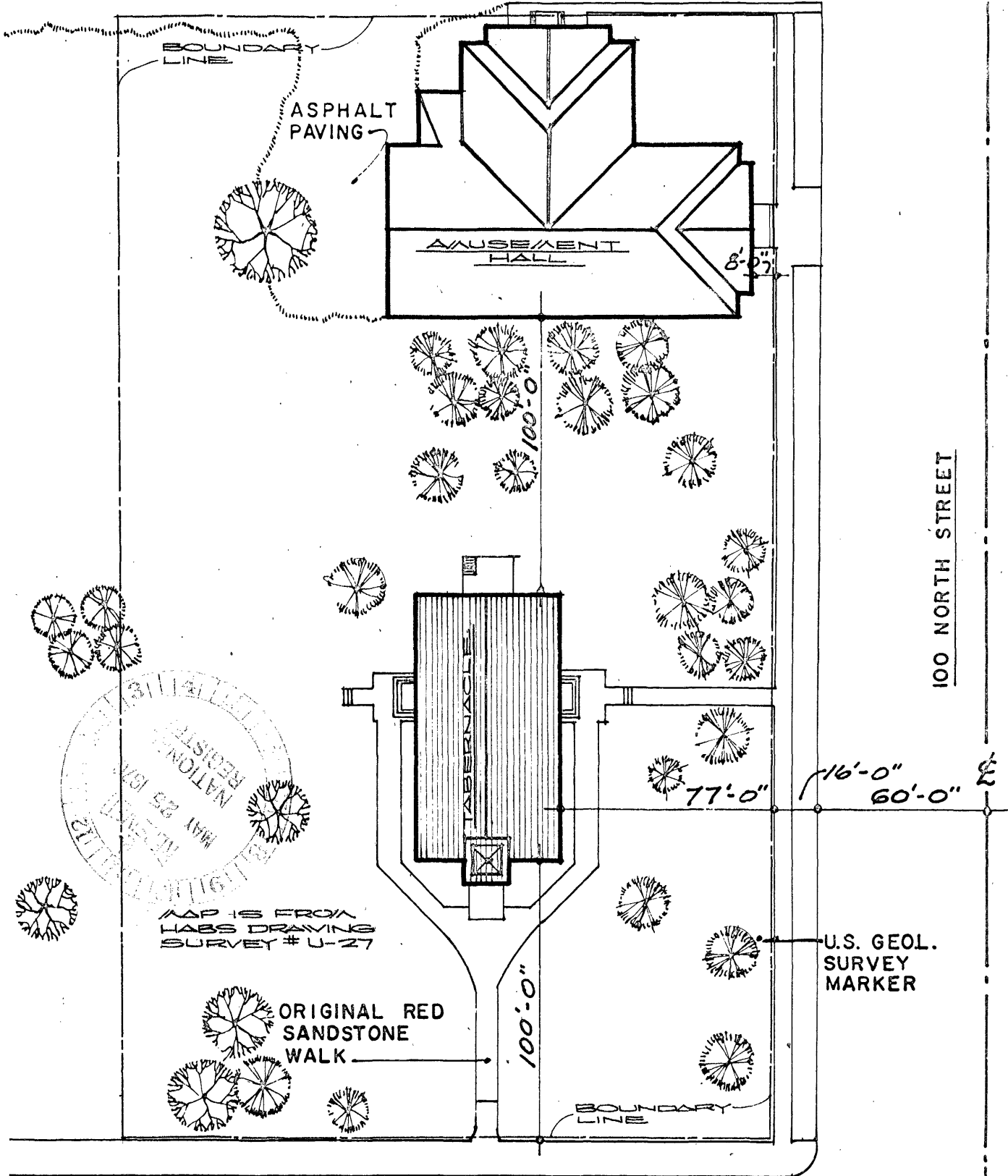


WASATCH STAKE TABERNACLE &
AMUSEMENT HALL
 BETWEEN MAIN AND 100 WEST AT 100 NORTH STREET
 HEBER CITY, UTAH
 LATITUDE : 40° - 30' - 32"
 LONGITUDE : 111° - 24' - 50"

DATE: MAY 1970
 NO SCALE



100 WEST STREET



REGISTERED
NATIONAL
MAY 25 1970
HEBER CITY, UTAH

MAP IS FROM
HABS DRAWING
SURVEY # U-27

ORIGINAL RED
SANDSTONE
WALK

U.S. GEOL.
SURVEY
MARKER

WASATCH STAKE TABERNACLE #
AMUSEMENT HALL
BETWEEN MAIN AND 100 WEST AT 100 NORTH STREET
HEBER CITY, UTAH
LATITUDE : 40° - 30' - 32"
LONGITUDE : 111° - 24' - 50"

DATE : MAY 1970
SCALE : 1" = 50'

