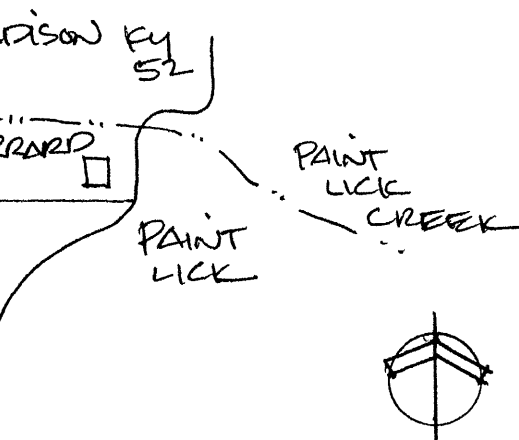



KENTUCKY HISTORIC RESOURCES INVENTORY

Site No. GD 60

1. Historic Name(s) Original Owner		22. ADD/County BLUEGRASS/ GARRARD 040	
2. Present Name Calico & Brown General Store		23. U.S.G.S. Quadrant (15'/75') Paint Lick G.I.S. Mod. 	
3. Location East Side Ky. 52 Paint Lick, Ky.		24. UTM Reference 16 728750 4166300 Zone Easting Northing	
4. Owner's Name A.O. Calico		25. Coordinate Accuracy 	
5. Owner's Address Paint Lick, Ky. 40461		26. Prehistoric Site Object Historic Site Structure X Building Other	
6. Open to Public X Yes <input checked="" type="checkbox"/> No <input type="checkbox"/>		7. Visible from road X Yes <input checked="" type="checkbox"/> No <input type="checkbox"/>	
8. Ownership Private <input type="checkbox"/> Local <input type="checkbox"/> State <input type="checkbox"/> Federal <input type="checkbox"/>		27. National Register District Name: 	
9. Local Contact/Organization GARRARD COUNTY HISTORICAL SOCIETY		28. Significance Evaluation <i>National Register Criteria</i> 	
10. Site Plan with North Arrow 		11. Architect	
		12. Builder	
		13. Date c. 1900 A. <input checked="" type="checkbox"/> B. <input type="checkbox"/>	
		14. Style A. Vernacular <input checked="" type="checkbox"/> B. <input type="checkbox"/>	
		15. Original Use Commercial <input type="checkbox"/>	
		16. Present use Commercial	
		17. Condition Good <input checked="" type="checkbox"/> B <input type="checkbox"/>	
18. Description Two story, three bay brick commercial structure; metal cornices and window lintels		No. Stories Two <input checked="" type="checkbox"/> C <input type="checkbox"/>	
		Single Pile <input type="checkbox"/> NA <input checked="" type="checkbox"/>	
		Double Pile <input type="checkbox"/>	
		Floor Plan <input type="checkbox"/>	
		Structural Fabric Brick A. <input checked="" type="checkbox"/> B. <input type="checkbox"/>	
		Decorative Fabric A. <input type="checkbox"/> B. <input type="checkbox"/>	
		Roof Form Flat	
(Continue on Back)		30. Historic Theme Primary <input type="checkbox"/> Secondary <input type="checkbox"/> Other <input type="checkbox"/>	
		31. Endangered Yes <input type="checkbox"/> No <input checked="" type="checkbox"/>	
		32. Preservation Project Status <input type="checkbox"/>	
		Actual Cost in \$1,000s 	
		33. ATTACH PHOTO 	
19. History Paint Lick was a small thriving community with several structures of wood before 1870. A covered bridge over Paint Lick Creek with Madison County on the East side of the Creek and Garrard County on the West. Most of the early structures were on the Garrard County side. (over)		Roll No. <u>22</u>	
		Picture No. <u>27, 26</u>	
		Direction _____	
20. Significance Paint Lick's best example of a turn-of-the-century commercial building with first floor metal stone front and detailing.		34. Prepared by: HELEN POWELL	
21. Source of Information Mr. and Mrs. A. O. Calico- Personal interview		35. Organization CARMAN AND POWELL, INC.	
		36. Date 1983	
		37. Revision Dates _____ 38. Staff Review _____	

19. History (Continued)

Two general stores were built in the late 1800s. Calico and Brown Store is one of those original General stores. Thomas Ramsey built one of the stores and S. G. Maret built the other. A large blacksmith shop was located just across the bridge in Madison County and Peter Howe, who was an expert stone mason, was in a building near-by.

Three Doctors were in this community at this time: Dr. Charles Spillman, Dr. Reid, Dr. Ramsey.

George Denny lived in the only brick house in Paint Lick, and later moved to Lancaster where he was President of Lancaster's bank.

The first train to reach Paint Lick and Richmond was in the Fall of 1868. Three or four years passed after the road reached Richmond before a telegraphline was erected thereon. A. V. Hite was the first telegraph operator placed in charge of the office at Paint Lick.

Rev. William Crowe was pastor of the Old Paint Lick Church at this time and had his residence near-by. The point was given the name of "Manse" sometime after the railroad came through the county, so as to distinguish it from the Paint Lick railroad station and Post Office.

A school at Lowell was well attended by children living on farms near Paint Lick.

KENTUCKY HISTORIC RESOURCE INVENTORY SUPPLEMENT
BOUNDARY AND LOCATION INFORMATION

Historic Property Name Calico Store, Paint Lick Site # GD60

Multiple Resource/Thematic Nomination Title MULTIPLE RESOURCE AREA OF
GARRARD COUNTY

U.T.M. Coordinates - List multiple UTMs if property is ten or more acres.

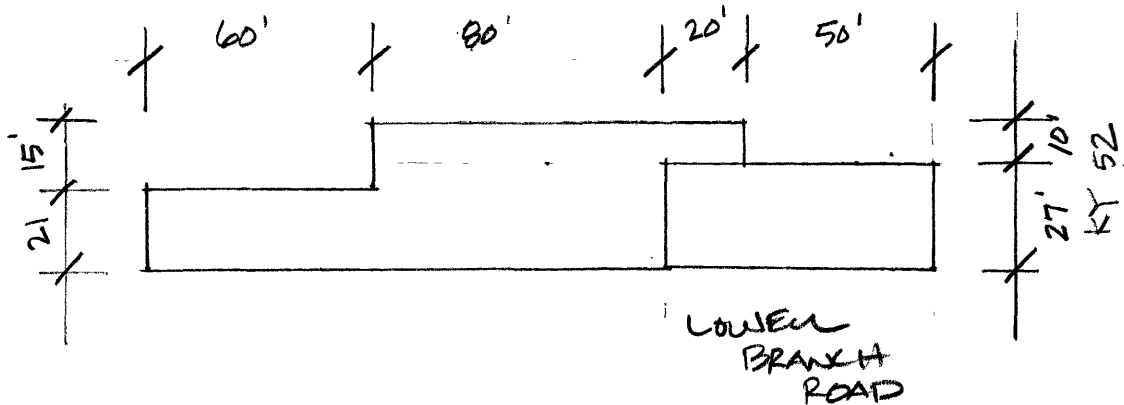
A. _____ D. _____
B. _____ E. _____
C. _____ F. _____

Verbal Boundary Description _____ Acreage .18

From a point in the west right of way of KY 52 at Paint Lick; then north-west 210 feet to a point; then southwest 37 feet to a point; then southeast 210 feet to a point in the west right of way of KY 52; then northeast with the right of way of KY 52 to the point of beginning.

Point of beginning is 27 feet north of the intersection of Lowell Branch Road and KY 52.

Sketch of Site Plan (Showing outbuildings, structures, landscape features and the site boundary as described above.)



SCALE: 1"=50'



Official Courthouse Property Reference: