



UNITED STATES DEPARTMENT OF THE INTERIOR
NATIONAL PARK SERVICE

NATIONAL REGISTER OF HISTORIC PLACES
PROPERTY PHOTOGRAPH FORM

(Type all entries - attach to or enclose with photograph)

STATE California	
COUNTY Orange	
FOR NPS USE ONLY	
ENTRY NUMBER 71.9.06.0051	DATE 9/3/77

1. NAME

COMMON: Mission San Juan Capistrano

AND/OR HISTORIC:

2. LOCATION

STREET AND NUMBER:

Camino Capistrano at Ortega Highway

CITY OR TOWN:

San Juan Capistrano

STATE:

California

CODE

06

COUNTY:

Orange

CODE

059

3. PHOTO REFERENCE

PHOTO CREDIT: Orange County Planning Department

DATE OF PHOTO: July 31, 1979 - 2!

NEGATIVE FILED AT:

Orange County Planning Dept., Santa Ana, California

4. IDENTIFICATION

DESCRIBE VIEW, DIRECTION, ETC.

West side of Serra's Church showing enlarged sanctuary portion.

SEE INSTRUCTIONS





UNITED STATES DEPARTMENT OF THE INTERIOR
NATIONAL PARK SERVICE

NATIONAL REGISTER OF HISTORIC PLACES

PROPERTY PHOTOGRAPH FORM

(Type all entries - attach to or enclose with photograph)

STATE California	
COUNTY Orange	
FOR NPS USE ONLY	
ENTRY NUMBER 71.9.06.0051	DATE 9/3/71

1. NAME

COMMON: Mission San Juan Capistrano

AND/OR HISTORIC:

2. LOCATION

STREET AND NUMBER:

Camino Capistrano at Ortega Highway

CITY OR TOWN:

San Juan Capistrano

STATE:

California

CODE

06

COUNTY:

Orange

CODE

059

3. PHOTO REFERENCE

PHOTO CREDIT: Orange County Planning Department

DATE OF PHOTO: July 31, 1970


NEGATIVE FILED AT:

Orange County Planning Dept., Santa Ana, California

4. IDENTIFICATION

DESCRIBE VIEW, DIRECTION, ETC.

West end of structure on south side of quadrangle.
Calabozo (detention room).



SEE INSTRUCTIONS



UNITED STATES DEPARTMENT OF THE INTERIOR
NATIONAL PARK SERVICE

NATIONAL REGISTER OF HISTORIC PLACES
PROPERTY PHOTOGRAPH FORM

(Type all entries - attach to or enclose with photograph)

STATE California	
COUNTY Orange	
FOR NPS USE ONLY	
ENTRY NUMBER 91.9.06.0051	DATE 9/3/71

1. NAME

COMMON: Mission San Juan Capistrano

AND/OR HISTORIC:

2. LOCATION

STREET AND NUMBER:

Camino Capistrano at Ortega Highway

CITY OR TOWN:

San Juan Capistrano

STATE:

California

CODE

06

COUNTY:

Orange

CODE

059

3. PHOTO REFERENCE

PHOTO CREDIT: Orange County Planning Department

DATE OF PHOTO: July 31, 1970

NEGATIVE FILED AT:

Orange County Planning Dept., Santa Ana, California


4. IDENTIFICATION

DESCRIBE VIEW, DIRECTION, ETC.

Cloister.

View south on west side of Serra's Church.

SEE INSTRUCTIONS





UNITED STATES DEPARTMENT OF THE INTERIOR
NATIONAL PARK SERVICE

NATIONAL REGISTER OF HISTORIC PLACES
PROPERTY PHOTOGRAPH FORM

(Type all entries - attach to or enclose with photograph)

STATE

California

COUNTY

Orange

FOR NPS USE ONLY

ENTRY NUMBER

DATE

71.9.06.0051

9/3/71

1. NAME

COMMON: Mission San Juan Capistrano

AND/OR HISTORIC:

2. LOCATION

STREET AND NUMBER:

Camino Capistrano at Ortega Highway

CITY OR TOWN:

San Juan Capistrano

STATE:

California

CODE

06

COUNTY:

Orange

CODE

059

3. PHOTO REFERENCE

PHOTO CREDIT: Orange County Planning Department

DATE OF PHOTO: July 31, 1970

NEGATIVE FILED AT:

Orange County Planning Dept., Santa Ana, California

4. IDENTIFICATION

DESCRIBE VIEW, DIRECTION, ETC.

Vats for tanning hides.





UNITED STATES DEPARTMENT OF THE INTERIOR
NATIONAL PARK SERVICE

NATIONAL REGISTER OF HISTORIC PLACES

PROPERTY PHOTOGRAPH FORM

(Type all entries - attach to or enclose with photograph)

STATE

California

COUNTY

Orange


FOR NPS USE ONLY

ENTRY NUMBER

DATE

71.9.06.0051

9/3/71



1. NAME

COMMON: Mission San Juan Capistrano

AND/OR HISTORIC:

2. LOCATION

STREET AND NUMBER:

Camino Capistrano at Ortega Highway

CITY OR TOWN:

San Juan Capistrano

STATE:

California

CODE

06

COUNTY:

Orange

CODE

059

3. PHOTO REFERENCE

PHOTO CREDIT: Orange County Planning Dept.

DATE OF PHOTO: July 31, 1970

NEGATIVE FILED AT:

Orange County Planning Dept., Santa Ana, California

4. IDENTIFICATION

DESCRIBE VIEW, DIRECTION, ETC.

Ruins, Great Stone Church.

SEE INSTRUCTIONS



UNITED STATES DEPARTMENT OF THE INTERIOR
NATIONAL PARK SERVICE

NATIONAL REGISTER OF HISTORIC PLACES
PROPERTY PHOTOGRAPH FORM

(Type all entries - attach to or enclose with photograph)

STATE
California

COUNTY
Orange

FOR NPS USE ONLY

ENTRY NUMBER

DATE

11.9.06.0057 9/3/71

1. NAME

COMMON: Mission San Juan Capistrano

AND/OR HISTORIC:

2. LOCATION

STREET AND NUMBER:

Camino Capistrano at Ortega Highway

CITY OR TOWN:

San Juan Capistrano

STATE:

California

CODE

06

COUNTY:

Orange

CODE

059

3. PHOTO REFERENCE

PHOTO CREDIT: Orange County Planning Department

DATE OF PHOTO: July 31, 1979


NEGATIVE FILED AT:

Orange County Planning dept., Santa Ana, California

4. IDENTIFICATION

DESCRIBE VIEW, DIRECTION, ETC.

Baptistry, Serra's Church.



SEE INSTRUCTIONS



UNITED STATES DEPARTMENT OF THE INTERIOR
NATIONAL PARK SERVICE

NATIONAL REGISTER OF HISTORIC PLACES
PROPERTY PHOTOGRAPH FORM

(Type all entries - attach to or enclose with photograph)

STATE California	
COUNTY Orange	
FOR NPS USE ONLY	
ENTRY NUMBER 719.06.0051	DATE 9/3/71

SEE INSTRUCTIONS

1. NAME


COMMON: Mission San Juan Capistrano
AND/OR HISTORIC:

2. LOCATION

STREET AND NUMBER:
Camino Capistrano at Ortega Highway

CITY OR TOWN:
San Juan Capistrano

STATE: California	CODE 06	COUNTY: Orange	CODE 059
----------------------	------------	-------------------	-------------



3. PHOTO REFERENCE

PHOTO CREDIT: Orange County Planning Department
DATE OF PHOTO: July 31, 1970

NEGATIVE FILED AT:
Orange County Planning Dept., Santa Ana, California

4. IDENTIFICATION

DESCRIBE VIEW, DIRECTION, ETC.
Interior, Father Serra's Church.

UNITED STATES DEPARTMENT OF THE INTERIOR
NATIONAL PARK SERVICE


NATIONAL REGISTER OF HISTORIC PLACES
PROPERTY PHOTOGRAPH FORM

(Type all entries - attach to or enclose with photograph)

STATE California	
COUNTY Orange	
FOR NPS USE ONLY	
ENTRY NUMBER 11.9.06.0051	DATE 9/3/79

SEE INSTRUCTIONS

1. NAME			
COMMON: Mission San Juan Capistrano			
AND/OR HISTORIC:			
2. LOCATION			
STREET AND NUMBER: Camino Capistrano at Ortega Highway			
CITY OR TOWN: San Juan Capistrano			
STATE: California	CODE 06	COUNTY: Orange	CODE 059
3. PHOTO REFERENCE			
PHOTO CREDIT: Orange County Planning Department			
DATE OF PHOTO: July 31, 1979			
NEGATIVE FILED AT: Orange County Planning Dept., Santa Ana, California			
4. IDENTIFICATION			
DESCRIBE VIEW, DIRECTION, ETC. Campanario.			





UNITED STATES DEPARTMENT OF THE INTERIOR
NATIONAL PARK SERVICE

NATIONAL REGISTER OF HISTORIC PLACES
PROPERTY PHOTOGRAPH FORM

(Type all entries - attach to or enclose with photograph)

STATE California	
COUNTY Orange	
FOR NPS USE ONLY	
ENTRY NUMBER 71.9.06.0051	DATE 9/3/91


SEE INSTRUCTIONS

1. NAME

COMMON: Mission San Juan Capistrano
AND/OR HISTORIC:

2. LOCATION

STREET AND NUMBER:
Camino Capistrano at Ortega Highway
CITY OR TOWN:
San Juan Capistrano
STATE: California CODE: 06 COUNTY: Orange CODE: 059



3. PHOTO REFERENCE

PHOTO CREDIT: Orange County Planning Department
DATE OF PHOTO: July 31, 1979
NEGATIVE FILED AT:
Orange County Planning Dept., Santa Ana, California

4. IDENTIFICATION

DESCRIBE VIEW, DIRECTION, ETC.
View to the northeast.
Father Serra statue, companario.
Church ruins behind.



UNITED STATES DEPARTMENT OF THE INTERIOR
NATIONAL PARK SERVICE

NATIONAL REGISTER OF HISTORIC PLACES
PROPERTY PHOTOGRAPH FORM

(Type all entries - attach to or enclose with photograph)

STATE

California

COUNTY

Orange

FOR NPS USE ONLY

ENTRY NUMBER

DATE

76-9-06-0051

9/3/71

1. NAME

COMMON: Mission San Juan Capistrano

AND/OR HISTORIC:

2. LOCATION

STREET AND NUMBER:

Camino Capistrano at Ortega Highway

CITY OR TOWN:

San Juan Capistrano

STATE:

California

CODE

06

COUNTY:

Orange

CODE

059

3. PHOTO REFERENCE

PHOTO CREDIT: Orange County Planning Department

DATE OF PHOTO: July 31, 1970


NEGATIVE FILED AT:

Orange County Planning Dept., Santa Ana, California

4. IDENTIFICATION

DESCRIBE VIEW, DIRECTION, ETC.

Ruins of the Great Stone Church.
View north down the nave to sanctuary.



SEE INSTRUCTIONS

1



UNITED STATES DEPARTMENT OF THE INTERIOR
NATIONAL PARK SERVICE

NATIONAL REGISTER OF HISTORIC PLACES

PROPERTY PHOTOGRAPH FORM

(Type all entries - attach to or enclose with photograph)

STATE California	
COUNTY Orange	
FOR NPS USE ONLY	
ENTRY NUMBER 71.9.06.0057	DATE 9/3/71

SEE INSTRUCTIONS

1. NAME

COMMON: Mission San Juan Capistrano


AND/OR HISTORIC:

2. LOCATION

STREET AND NUMBER:
Camino Capistrano at Ortega Highway

CITY OR TOWN:
San Juan Capistrano

STATE: California	CODE 06	COUNTY: Orange	CODE 059
----------------------	------------	-------------------	-------------



3. PHOTO REFERENCE

PHOTO CREDIT: Orange County Planning Department

DATE OF PHOTO: July 31, 1970

NEGATIVE FILED AT:
Orange County Planning Dept., Santa Ana, California

4. IDENTIFICATION

DESCRIBE VIEW, DIRECTION, ETC.
Present entrance to the mission grounds.




UNITED STATES DEPARTMENT OF THE INTERIOR
NATIONAL PARK SERVICE

NATIONAL REGISTER OF HISTORIC PLACES
PROPERTY PHOTOGRAPH FORM

(Type all entries - attach to or enclose with photograph)

STATE California	
COUNTY Orange	
FOR NPS USE ONLY	
ENTRY NUMBER 71-9106-0051	DATE 9/3/79



SEE INSTRUCTIONS

1. NAME

COMMON: Mission San Juan Capistrano
AND/OR HISTORIC:

2. LOCATION

STREET AND NUMBER:
Camino Capistrano at Ortega Highway
CITY OR TOWN:
San Juan Capistrano
STATE: California CODE 06 COUNTY: Orange CODE 059

3. PHOTO REFERENCE

PHOTO CREDIT: Orange County Planning Department
DATE OF PHOTO: July 31, 1979
NEGATIVE FILED AT:
Orange County Planning Dept., Santa Ana, California

4. IDENTIFICATION

DESCRIBE VIEW, DIRECTION, ETC.
West end of old warehouse (present convent).



UNITED STATES DEPARTMENT OF THE INTERIOR
NATIONAL PARK SERVICE

NATIONAL REGISTER OF HISTORIC PLACES

PROPERTY PHOTOGRAPH FORM

(Type all entries - attach to or enclose with photograph)

STATE California	
COUNTY Orange	
FOR NPS USE ONLY	
ENTRY NUMBER 71.9.06.0051	DATE 9/3/71

1. NAME

COMMON: Mission San Juan Capistrano

AND/OR HISTORIC:

2. LOCATION

STREET AND NUMBER:

Camino Capistrano at Ortega Highway

CITY OR TOWN:

San Juan Capistrano

STATE:

California

CODE

06

COUNTY:

Orange

CODE

059

3. PHOTO REFERENCE

PHOTO CREDIT: Orange County Planning Department

DATE OF PHOTO: July 31, 1970

NEGATIVE FILED AT:


Orange County Planning Dept., Santa Ana, California

4. IDENTIFICATION

DESCRIBE VIEW, DIRECTION, ETC.

South cloister, structure on south side of quadrangle.
Padres' kitchen (first door) and living quarters.

SEE INSTRUCTIONS





UNITED STATES DEPARTMENT OF THE INTERIOR
NATIONAL PARK SERVICE

NATIONAL REGISTER OF HISTORIC PLACES

PROPERTY PHOTOGRAPH FORM

(Type all entries - attach to or enclose with photograph)

STATE California	
COUNTY Orange	
FOR NPS USE ONLY	
ENTRY NUMBER 71-9-06-0051	DATE 9/3/71

1. NAME

COMMON: Mission San Juan Capistrano
AND/OR HISTORIC:

2. LOCATION

STREET AND NUMBER:
Camino Capistrano at Ortega Highway
CITY OR TOWN:
San Juan Capistrano
STATE: California CODE 06 COUNTY: Orange CODE 059



3. PHOTO REFERENCE

PHOTO CREDIT: Orange County Planning Department
DATE OF PHOTO: July 31, 1970
NEGATIVE FILED AT:
Orange County Planning Dept., Santa Ana, California

4. IDENTIFICATION

DESCRIBE VIEW, DIRECTION, ETC.
Little kitchen used by Indians.
View of excavations looking east toward quadrangle court yard.

SEE INSTRUCTIONS



UNITED STATES DEPARTMENT OF THE INTERIOR
NATIONAL PARK SERVICE

NATIONAL REGISTER OF HISTORIC PLACES

PROPERTY PHOTOGRAPH FORM

(Type all entries - attach to or enclose with photograph)

STATE

California

COUNTY

Orange

FOR NPS USE ONLY

ENTRY NUMBER

DATE

71.9.06.0051 9/3/71

1. NAME

COMMON: Mission San Juan Capistrano

AND/OR HISTORIC:

2. LOCATION

STREET AND NUMBER:

Camino Capistrano at Ortega Highway

CITY OR TOWN:

San Juan Capistrano

STATE:

California

CODE

COUNTY:

06

Orange

CODE

059

3. PHOTO REFERENCE

PHOTO CREDIT: Orange County Planning Department

DATE OF PHOTO: July 31, 1970


NEGATIVE FILED AT:

Orange County Planning Dept., Santa Ana, California

4. IDENTIFICATION

DESCRIBE VIEW, DIRECTION, ETC.

Cloister, northeast corner of Quadrangle.
East end of old warehouse structure.
Three arches to one column.



SEE INSTRUCTIONS



UNITED STATES DEPARTMENT OF THE INTERIOR
NATIONAL PARK SERVICE

NATIONAL REGISTER OF HISTORIC PLACES
PROPERTY PHOTOGRAPH FORM

(Type all entries - attach to or enclose with photograph)

STATE California	
COUNTY Orange	
FOR NPS USE ONLY	
ENTRY NUMBER 71,9,06,0057	DATE 9/3/71

1. NAME

COMMON: Mission San Juan Capistrano

AND/OR HISTORIC:

2. LOCATION

STREET AND NUMBER:

Camino Capistrano at Ortega Highway

CITY OR TOWN:

San Juan Capistrano

STATE:

California

CODE

06

COUNTY:

Orange

CODE

059

3. PHOTO REFERENCE

PHOTO CREDIT: Orange County Planning Department

DATE OF PHOTO: July 31, 1970


NEGATIVE FILED AT:

Orange County Planning Dept., Santa Ana, California

4. IDENTIFICATION

DESCRIBE VIEW, DIRECTION, ETC.

Entrance to Father Serra's Church from east side.



SEE INSTRUCTIONS



UNITED STATES DEPARTMENT OF THE INTERIOR
NATIONAL PARK SERVICE

NATIONAL REGISTER OF HISTORIC PLACES
PROPERTY PHOTOGRAPH FORM

(Type all entries - attach to or enclose with photograph)

STATE California	
COUNTY Orange	
FOR NPS USE ONLY	
ENTRY NUMBER 71.9.06.0051	DATE 9/3/71

SEE INSTRUCTIONS

1. NAME


COMMON: Mission San Juan Capistrano
AND/OR HISTORIC:

2. LOCATION

STREET AND NUMBER:
Camino Capistrano at Ortega Highway

CITY OR TOWN:
San Juan Capistrano

STATE: California	CODE 06	COUNTY: Orange	CODE 059
----------------------	------------	-------------------	-------------



3. PHOTO REFERENCE

PHOTO CREDIT: Orange County Planning Department

DATE OF PHOTO: July 31, 1970

NEGATIVE FILED AT:
Orange County Planning Dept., Santa Ana, California

4. IDENTIFICATION

DESCRIBE VIEW, DIRECTION, ETC.
Courtyard.
South cloister of Padres' living quarters.