



NATIONAL REGISTER OF HISTORIC PLACES
PROPERTY PHOTOGRAPH FORM

(Type all entries - attach to or enclose with photograph)

STATE	
New Jersey	
COUNTY	
Burlington	
FOR NPS USE ONLY	
ENTRY NUMBER	DATE
OCT 22 1974	

f m 111

C. 1880

Foundation of a New house

house - cotton mills era

SEE INSTRUCTIONS

1. NAME

COMMON: Atsion Village

AND/OR HISTORIC:

2. LOCATION

STREET AND NUMBER:

Rte 206, 5 miles south of Indian Mills

CITY OR TOWN:

Atsion


STATE:

New Jersey

CODE
34

COUNTY:
Burlington

CODE
005



3. PHOTO REFERENCE

PHOTO CREDIT: William Steele

DATE OF PHOTO: Winter, 1974

NEGATIVE FILED AT: photographer's

26 Woodside Lane, Riverton, New Jersey

4. IDENTIFICATION

DESCRIBE VIEW, DIRECTION, ETC.

mill, workers' house and foundation of other workers' house
camera facing Northeast

1089

PROPERTY OF THE NATIONAL REGISTER



NATIONAL REGISTER OF HISTORIC PLACES

PROPERTY PHOTOGRAPH FORM

(Type all entries - attach to or enclose with photograph)

STATE New Jersey	
COUNTY Burlington	
FOR NPS USE ONLY	
ENTRY NUMBER OCT 22 1974	DATE

SEE INSTRUCTIONS

1. NAME

COMMON: Atsion Village

AND/OR HISTORIC:

2. LOCATION

STREET AND NUMBER:

Rte. 206, 5 miles from Indian Mills

CITY OR TOWN:

Atsion

STATE:

New Jersey

CODE

34

COUNTY:

Burlington

CODE

005

3. PHOTO REFERENCE

PHOTO CREDIT:

William Steele

DATE OF PHOTO:

Winter, 1974

NEGATIVE FILED AT:

photographer's


26 Woodside Lane, Riverton, New Jersey

4. IDENTIFICATION

DESCRIBE VIEW, DIRECTION, ETC.

church and cemetery, camera facing west

PROPERTY OF THE NATIONAL REGISTER



Tombs Stone 1700's

Remains

Church & Cemetery

built 1717 00's
reburied late 1800's

#2089



NATIONAL REGISTER OF HISTORIC PLACES
PROPERTY PHOTOGRAPH FORM

(Type all entries - attach to or enclose with photograph)

STATE New Jersey	
COUNTY Burlington	
FOR NPS USE ONLY	
ENTRY NUMBER	DATE
OCT 22 1974	

SEE INSTRUCTIONS

1. NAME

COMMON: Atsion Village

AND/OR HISTORIC:

2. LOCATION

STREET AND NUMBER:

Rte. 206, 5miles south of Indian Mills

CITY OR TOWN:

Atsion

STATE:

New Jersey

CODE

34

COUNTY:

Burlington

CODE

005

3. PHOTO REFERENCE

PHOTO CREDIT:

William Steele

DATE OF PHOTO:

Winter, 1971

NEGATIVE FILED AT:


photographer's
26 Woodside Lane, Riverton, N.J.

4. IDENTIFICATION

DESCRIBE VIEW, DIRECTION, ETC.

schoolhouse, camera facing south

PROPERTY OF THE NATIONAL REGISTER



3 of 9

1921 -
Schoolhouse
Camera facing S. E.



STATE New Jersey	
COUNTY Burlington	
FOR NPS USE ONLY	
ENTRY NUMBER OCT 22 1974	DATE

NATIONAL REGISTER OF HISTORIC PLACES
PROPERTY PHOTOGRAPH FORM

(Type all entries - attach to or enclose with photograph)

SEE INSTRUCTIONS

1. NAME

COMMON: Atsion Village
AND/OR HISTORIC:

2. LOCATION

STREET AND NUMBER:
Rte. 206, 5miles South of Indian Mills

CITY OR TOWN:
Atsion

STATE: New Jersey	CODE 34	COUNTY: Burlington	CODE 005
----------------------	------------	-----------------------	-------------

3. PHOTO REFERENCE

PHOTO CREDIT: William Steele


DATE OF PHOTO: Winter, 1974

NEGATIVE FILED AT: photographer's
26 Woodside Lane, Riverton, N.J.

4. IDENTIFICATION

DESCRIBE VIEW, DIRECTION, ETC.
camera facing Southeast
store, mansion, barn ruins

PROPERTY OF THE NATIONAL REGISTER



#4 of 9



STATE	New Jersey	
COUNTY	Burlington	
FOR NPS USE ONLY		
ENTRY NUMBER	DATE	
OCT 22 1974		

NATIONAL REGISTER OF HISTORIC PLACES
PROPERTY PHOTOGRAPH FORM

(Type all entries - attach to or enclose with photograph)

SEE INSTRUCTIONS

1. NAME

COMMON: Atsion Village
AND/OR HISTORIC:

2. LOCATION

STREET AND NUMBER:
Rte. 206 5 miles south of Indian Mills
CITY OR TOWN:
Atsion
STATE: New Jersey
CODE: 34 COUNTY: Burlington


3. PHOTO REFERENCE

PHOTO CREDIT: William Steele
DATE OF PHOTO: Winter, 1974
NEGATIVE FILED AT: photographer's
26 Woodside Lane, Riverton, New Jersey

4. IDENTIFICATION

DESCRIBE VIEW, DIRECTION, ETC.
mill and worker's house, camera facing east

PROPERTY OF THE NATIONAL REGISTER



#5089



UNITED STATES DEPARTMENT OF THE INTERIOR
NATIONAL PARK SERVICE

NATIONAL REGISTER OF HISTORIC PLACES
PROPERTY PHOTOGRAPH FORM

(Type all entries - attach to or enclose with photograph)

1. NAME		
COMMON Atsion	AND/OR HISTORIC	NUMERIC CODE (Assigned by NPS) OCT 22 1974
2. LOCATION		
STATE New Jersey	COUNTY Burlington	TOWN 5 miles south of Indian Mills
STREET AND NUMBER Route 206		
3. PHOTO REFERENCE		
PHOTO CREDIT David Poinsett	DATE November, 1971	NEGATIVE FILED AT Box 1420, Trenton, N.J.

4. IDENTIFICATION
DESCRIBE VIEW, DIRECTION, ETC.

6 of 9

Camera facing Northeast

Store

PROPERTY OF THE NATIONAL REGISTER





UNITED STATES DEPARTMENT OF THE INTERIOR
NATIONAL PARK SERVICE

NATIONAL REGISTER OF HISTORIC PLACES
PROPERTY PHOTOGRAPH FORM

(Type all entries - attach to or enclose with photograph)

1. NAME		
COMMON	AND/OR HISTORIC	NUMERIC CODE (Assigned by NPS)
Atsion		OCT 22 1974

2. LOCATION		
STATE	COUNTY	TOWN
New Jersey	Burlington	5 miles south of Indian Mills
STREET AND NUMBER		
Route 206		

3. PHOTO REFERENCE		
PHOTO CREDIT	DATE	NEGATIVE FILED AT
David Poinsett	November, 1971	Box 1420, Trenton, N.J.

4. IDENTIFICATION
DESCRIBE VIEW, DIRECTION, ETC.

7 of 9

Camera facing East

Mill

PROPERTY OF THE NATIONAL REGISTER





UNITED STATES DEPARTMENT OF THE INTERIOR
NATIONAL PARK SERVICE

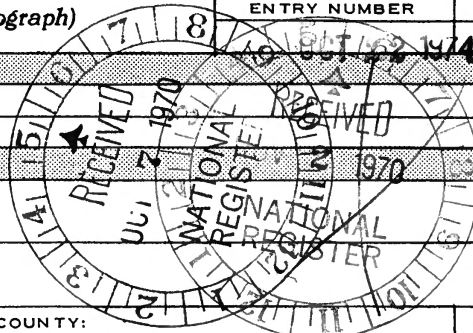
NATIONAL REGISTER OF HISTORIC PLACES
PROPERTY PHOTOGRAPH FORM

(Type all entries - attach to or enclose with photograph)

STATE New Jersey	
COUNTY Burlington	
FOR NPS USE ONLY	
ENTRY NUMBER	DATE

SEE INSTRUCTIONS

1. NAME			
COMMON: Atsion Village			
AND/OR HISTORIC:			
2. LOCATION			
STREET AND NUMBER: Rt. 206, 4 miles south of Indian Mills			
CITY OR TOWN: Atsion			
STATE: New Jersey	CODE 34	COUNTY: Burlington	CODE
3. PHOTO REFERENCE			
PHOTO CREDIT: Public Information Office Department Environmental Protection			
DATE OF PHOTO: 1932			
NEGATIVE FILED AT: Public Information Office John Fitch Plaza Department Environmental Protection, P.O. Box 1390, Trenton, N.J. 08625			
4. IDENTIFICATION			
DESCRIBE VIEW, DIRECTION, ETC. Aerial View of Atsion Village looking towards the north west with the cotton mill to the extreme left, the mansion and store at the northeast corner of the lake partly hidden behind spruce trees.			



8189

PROPERTY OF THE NATIONAL REGISTER



**NATIONAL REGISTER OF HISTORIC PLACES
PROPERTY PHOTOGRAPH FORM**

(Type all entries - attach to or enclose with photograph)

1. NAME

COMMON Atsion	AND/OR HISTORIC	NUMERIC CODE <i>(Assigned by NPS)</i> OCT 22 1974
----------------------	-----------------	--

2. LOCATION

STATE New Jersey	COUNTY Burlington	TOWN 5 miles south of Indian Mill
STREET AND NUMBER		

Route 206

3. PHOTO REFERENCE

PHOTO CREDIT David Poinsett	DATE November, 1971	NEGATIVE FILED AT Box 1420, Trenton, N.J.
------------------------------------	----------------------------	--

4. IDENTIFICATION

DESCRIBE VIEW, DIRECTION, ETC.

Camera facing North

Mansion

9089

PROPERTY OF THE NATIONAL REGISTER

