



HOTEL DESOTO
✻

Drugs-
Pharmacy

ELMER'S

75

NPS Number

5-23-73

Title:

The St Charles

home

Loc.

Orleans Parish, La.

St Charles home

care

(1)



ST CHARLES

926

BOARD
AT
FRONT
EXIT
AT
REAR

NPS Number

5-23-73

Title:

The St. Charles

Line

Loc.

Orleans Parish, La.

The Streetcar and

tracks


(2)

UNITED STATES DEPARTMENT OF THE INTERIOR
NATIONAL PARK SERVICE

**NATIONAL REGISTER OF HISTORIC PLACES
PROPERTY PHOTOGRAPH FORM**

(Type all entries - attach to or enclose with photograph)

1. NAME		
COMMON THE ST. CHARLES ^{Streetcar} LINE	AND/OR HISTORIC THE CARROLLTON LINE; N.O. & Carrollton	NUMERIC CODE <i>(Assigned by NPS)</i> MAY 23 1973
2. LOCATION		
STATE LOUISIANA	COUNTY ORLEANS	TOWN NEW ORLEANS ^{RR Co.}
STREET AND NUMBER		
STREET RAILWAY ROUTE		
3. PHOTO REFERENCE		
PHOTO CREDIT LOUISIANA D. SCHEINUK	DATE JANUARY 22, 1973	NEGATIVE FILED AT 4613 ST. CHARLES AVE. NEW ORLEANS, LA. 70115
4. IDENTIFICATION		
DESCRIBE VIEW, DIRECTION, ETC.		



PICTURE TAKEN ON ST. CHARLES AVE. NEUTRAL GROUND AT THIRD ST. LOOKING UP THE AVENUE AND SHOWING THE STREETCAR AND TRACKS.



St. Charles Av

SIR MALCOLM
SCOTCH

905

Ter
S

NPS Number 5-23-73

Title: The St. Charles

line

Loc. Orleans Parish, La.

(3)

looking toward streetcar
on neutral ground

UNITED STATES DEPARTMENT OF THE INTERIOR
NATIONAL PARK SERVICE

**NATIONAL REGISTER OF HISTORIC PLACES
PROPERTY PHOTOGRAPH FORM**

(Type all entries - attach to or enclose with photograph)

1. NAME		NUMERIC CODE <i>(Assigned by NPS)</i>
COMMON	AND/OR HISTORIC	
THE ST. CHARLES LINE	THE CARROLLTON LINE	MAY 23 1973

2. LOCATION		
STATE	COUNTY	TOWN
LOUISIANA	ORLEANS	NEW ORLEANS

STREET AND NUMBER
STREET RAILWAY ROUTE

3. PHOTO REFERENCE	DATE	NEGATIVE FILED AT
PHOTO CREDIT		
LOUISIANA D. SCHEINUK	JANUARY 9, 1973	4613 ST. CHARLES AVE. NEW ORLEANS, LA

4. IDENTIFICATION
DESCRIBE VIEW, DIRECTION, ETC.

PICTURE TAKEN AT CORNER OF ST. CHARLES AVE. AND ERATO ST. LOOKING TOWARD
STREETCAR ON NEUTRAL GROUND.





Foot of Baronne St N.O.
1864

Photo made 1864 Fr. C. Booker S. J. from Old Jesuit School corner Baronne & Common Sts
Showing old double deck "street car." corner of Baronne & Common Sts; Canal St and Chrs Church

FROM
CHAS. L. FRANCK
PHOTOGRAPHERS
609 GIBSON NEW ORLEANS, LA. 70113
525-5440

NPS Number 5-23-73

Title: The St. Charles line

Loc. Orleans Parish, La. (4)

Showing one of the street cars
used on the Carrollton

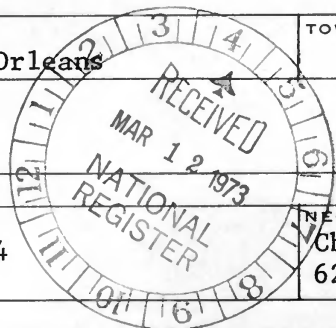
line

UNITED STATES DEPARTMENT OF THE INTERIOR
NATIONAL PARK SERVICE

**NATIONAL REGISTER OF HISTORIC PLACES
PROPERTY PHOTOGRAPH FORM**

(Type all entries - attach to or enclose with photograph)

1. NAME		
COMMON	AND/OR HISTORIC	NUMERIC CODE <i>(Assigned by NPS)</i>
The St. Charles Line	The Carrollton Line	MAY 23 1973
2. LOCATION		
STATE	COUNTY	TOWN
Louisiana	Orleans	New Orleans
STREET AND NUMBER		
Street Railway Route		
3. PHOTO REFERENCE		
PHOTO CREDIT	DATE	NEGATIVE FILED AT
Fr. C. Booker, S. J.	1864	Chas. L. Franck, Photographers 620 Girod St., New Orleans, La.
4. IDENTIFICATION		
DESCRIBE VIEW, DIRECTION, ETC.		



Picture taken from the Old Jesuit School at the corner of Baronne and Common Streets, looking down Baronne St. and showing one of the double deck streetcars used on the Carrollton Line.

4



BARONNE ST. & CARROLLTON.

ST. CHARLES



AVENUE.

N. O. & C. R. R.

63

NPS Number

5-23-73

Title:

The St. Charles

Line

Loc.

Orleans Parish La.

N.O. + C. R.R. Co.

Car No 63

(5)

UNITED STATES DEPARTMENT OF THE INTERIOR
NATIONAL PARK SERVICE

**NATIONAL REGISTER OF HISTORIC PLACES
PROPERTY PHOTOGRAPH FORM**

(Type all entries - attach to or enclose with photograph)

1. NAME		
COMMON	AND/OR HISTORIC	NUMERIC CODE <i>(Assigned by NPS)</i>
THE ST. CHARLES LINE	THE CARROLLTON LINE	MAY 23 1973
2. LOCATION		
STATE	COUNTY	TOWN
LOUISIANA	ORLEANS	NEW ORLEANS
STREET AND NUMBER		
STREET RAILWAY ROUTE		
3. PHOTO REFERENCE		
PHOTO CREDIT	DATE	NEGATIVE FILED AT
NEW ORLEANS PUBLIC SERVICE, INC.	c. 1890	NEW ORLEANS PUBLIC SERVICE, INC.
4. IDENTIFICATION		
DESCRIBE VIEW, DIRECTION, ETC.		



PHOTO OF N. O. & C. RR. Co. CAR No. 63. THIS WAS ONE OF THE LAST MULE CARS DELIVERED TO NEW ORLEANS AND OF THE ONLY TYPE IN THE CITY UNCOVERED BY RESEARCH HAVING A TRUE MONITOR DECK ROOF.



NPS Number 5.23-73

Title: The St. Charles

Line

Loc. Orleans Parish, La.

Interior of cars in
present use


(6)

UNITED STATES DEPARTMENT OF THE INTERIOR
NATIONAL PARK SERVICE

**NATIONAL REGISTER OF HISTORIC PLACES
PROPERTY PHOTOGRAPH FORM**

(Type all entries - attach to or enclose with photograph)

1. NAME		
COMMON	AND/OR HISTORIC	NUMERIC CODE (Assigned by NPS)
THE ST. CHARLES LINE	THE CARROLLTON LINE	MAY 23 1973
2. LOCATION		
STATE	COUNTY	TOWN
LOUISIANA	ORLEANS	NEW ORLEANS
STREET AND NUMBER		
STREET RAILWAY ROUTE		
3. PHOTO REFERENCE		
PHOTO CREDIT	DATE	NEGATIVE FILED AT
LOUISIANA D. SCHEINUK	JANUARY 9, 1973	4613 ST. CHARLES AVE. NEW ORLEANS, LA. 70115
4. IDENTIFICATION		
DESCRIBE VIEW, DIRECTION, ETC.		



VIEW TAKEN FROM CAR IN OPERATION ON THE LINE SHOWING INTERIOR OF CARS IN PRESENT USE.