



**NATIONAL REGISTER OF HISTORIC PLACES  
PROPERTY PHOTOGRAPH FORM**

*(Type all entries - attach to or enclose with photograph)*

STATE Washington	
COUNTY Whitman	
FOR NPS USE ONLY	
ENTRY NUMBER	DATE
	JUL 30 1974

SEE INSTRUCTIONS

**1. NAME**

COMMON: Collins House and Granary  
 AND/OR HISTORIC: Ruddy-Collins House and Granary

**2. LOCATION**

STREET AND NUMBER:  
U.S. Highway 195, 5 miles southeast of Uniontown

CITY OR TOWN:  
Uniontown

STATE: Washington      CODE 53      COUNTY: Whitman


**3. PHOTO REFERENCE**

PHOTO CREDIT: Douglas C. Moore  
 DATE OF PHOTO: May, 1973  
 NEGATIVE FILED AT:  
Whitman County Historical Society, Pullman, Washington

**4. IDENTIFICATION**

DESCRIBE VIEW, DIRECTION, ETC.  
 Front view of Collins House.

#1 of 4





NATIONAL REGISTER OF HISTORIC PLACES

PROPERTY PHOTOGRAPH FORM

(Type all entries - attach to or enclose with photograph)

STATE Washington	
COUNTY Whitman	
FOR NPS USE ONLY	
ENTRY NUMBER JUL 30 1974	DATE

SEE INSTRUCTIONS

1. NAME

COMMON: Collins House and Granary  
 AND/OR HISTORIC: Ruddy-Collins House and Granary

2. LOCATION

STREET AND NUMBER:  
U.S. Highway 195, 5 miles southeast of Uniontown

CITY OR TOWN:  
Uniontown

STATE: Washington	CODE 53	COUNTY: Whitman	CODE 075
----------------------	------------	--------------------	-------------

3. PHOTO REFERENCE


PHOTO CREDIT: Douglas C. Moore  
 DATE OF PHOTO: May, 1973  
 NEGATIVE FILED AT:  
Whitman County Historical Society, Pullman, Washington

4. IDENTIFICATION

DESCRIBE VIEW, DIRECTION, ETC.  
Side view of Granary.

# 2 of 4

PROPERTY OF THE NATIONAL REGISTER





UNITED STATES DEPARTMENT OF THE INTERIOR  
NATIONAL PARK SERVICE

NATIONAL REGISTER OF HISTORIC PLACES  
PROPERTY PHOTOGRAPH FORM

(Type all entries - attach to or enclose with photograph)

STATE	Washington	
COUNTY	Whitman	
FOR NPS USE ONLY		
ENTRY NUMBER		DATE
		JUL 30 1974

SEE INSTRUCTIONS

1. NAME

COMMON: Collins House and Granary  
AND/OR HISTORIC: Ruddy-Collins House and Granary

2. LOCATION

STREET AND NUMBER: U.S. Highway 195, 5 miles southeast of Uniontown

CITY OR TOWN: Uniontown

STATE: Washington	CODE: 53	COUNTY: Whitman	CODE: 075
-------------------	----------	-----------------	-----------

3. PHOTO REFERENCE

PHOTO CREDIT: Unknown

DATE OF PHOTO: 1888


NEGATIVE FILED AT: Property of Mrs. Robert Collins, Uniontown, Washington

4. IDENTIFICATION

DESCRIBE VIEW, DIRECTION, ETC.

# 3 & 4

Picture shows the original portion of the house facing to the front and the first addition built on by Michael Ruddy in the 1870's.





NATIONAL REGISTER OF HISTORIC PLACES

PROPERTY PHOTOGRAPH FORM

(Type all entries - attach to or enclose with photograph)

STATE	
Washington	
COUNTY	
Whitman	
FOR NPS USE ONLY	
ENTRY NUMBER	DATE
JUL 30 1974	

SEE INSTRUCTIONS

PROPERTY OF THE NATIONAL REGISTER

1. NAME

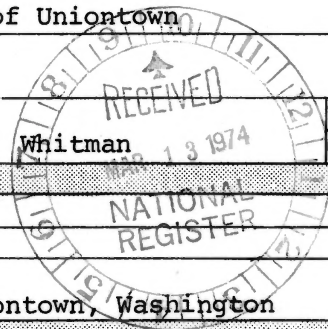
COMMON: Collins House and Granary  
 AND/OR HISTORIC: Ruddy-Collins House and Granary

2. LOCATION

STREET AND NUMBER:  
 U.S. Highway 195, 5 miles southeast of Uniontown

CITY OR TOWN:  
 Uniontown

STATE: Washington	CODE 53	COUNTY: Whitman	CODE 075
----------------------	------------	--------------------	-------------



3. PHOTO REFERENCE

PHOTO CREDIT: Unknown  
 DATE OF PHOTO: 1902  
 NEGATIVE FILED AT:  
 Property of Mrs. Robert Collins, Uniontown, Washington

4. IDENTIFICATION

DESCRIBE VIEW, DIRECTION, ETC.

#4 of 4

The house is shown with the original rooms on the right hand side of the picture and the two later additions extending to the left. The chimney further to the left indicates where the second addition starts.