


United States Department of the Interior
National Park Service

National Register of Historic Places
Registration Form



This form is for use in nominating or requesting determinations for individual properties and districts. See instructions in *How to Complete the National Register of Historic Places Registration Form* (National Register Bulletin 16A). Complete each item by marking "X" in the appropriate box or by entering the information requested. If an item does not apply to the property being documented, enter "N/A" for "not applicable." For functions, architectural classification, materials and areas of significance, enter only categories and subcategories from the instructions. Place additional entries and narrative items on continuation sheets (NPS Form 10-900a). Use a typewriter, word processor, or computer, to complete all items.

1. Name of Property

historic name EAST COLLEGE STREET HISTORIC DISTRICT

other names/site number _____

2. Location

street & number College Street Between Summit Street and Muscatine Avenue NA not for publication

city or town Iowa City NA vicinity

state Iowa code IA county Johnson code 103 zip code 52240

3. State/Federal Agency Certification

As the designated authority under the National Historic Preservation Act, as amended, I hereby certify that this nomination request for determination of eligibility meets the documentation standards for registering properties in the National Register of Historic Places and meets the procedural and professional requirements set forth in 36 CFR Part 60. In my opinion, the property meets does not meet the National Register criteria. I recommend that this property be considered significant nationally statewide locally. see continuation sheet for additional comments).

Patricia Chen King 5-16-97
Signature of certifying official/Title Date

STATE HISTORICAL SOCIETY OF IOWA
State or Federal agency and bureau

In my opinion, the property meets does not meet the National Register criteria. (See continuation sheet for additional comments.)

Signature of certifying official/Title Date

State or Federal agency and bureau

4. National Park Service Certification

- I hereby certify that the property is:
- entered in the National Register.
 See continuation sheet.
- determined eligible for the National Register.
 See continuation sheet.
- determined not eligible for the National Register.
- removed from the National Register.
- other, (explain): _____

Edson H. Beall
Signature of the Keeper

Date of Action
7/9/97

East College Street Historic District
Name of Property

Johnson County, Iowa
County and State

5. Classification

Ownership of Property

(Check as many boxes as apply)

- private
- public-local
- public-State
- public-Federal

Category of Property

(Check only one box)

- building(s)
- district
- site
- structure
- object

Number of Resources within Property

(Do not include previously listed resources in the count.)

Contributing	Noncontributing	
21	6	buildings
0	0	sites
0	0	structures
0	0	objects
21	6	Total

Name of related multiple property listing listed

(Enter "N/A" if property is not part of a multiple property listing.)

Historic Resources of Iowa City

Number of contributing resources previously in the National Register

0

6. Function or Use

Historic Functions

(Enter categories from instructions)

DOMESTIC: single dwelling

DOMESTIC: multiple dwelling

Current Functions

(Enter categories from instructions)

DOMESTIC: single dwelling

DOMESTIC: multiple dwelling

7. Description

Architectural Classification

(Enter categories from instructions)

LATE 19TH AND 20TH CENTURY REVIVALS

LATE 19TH AND 20TH CENTURY AMERICAN

MOVEMENTS

Materials

(Enter categories from instructions)

foundation brick, stone, concrete

walls wood

brick

roof asphalt

other metal

Narrative Description

(Describe the historic and current condition of the property on one or more continuation sheets.)

East College Street Historic District
Name of Property

Johnson County, Iowa
County and State

8. Statement of Significance

Applicable National Register Criteria

(Mark "x" in one or more boxes for the criteria qualifying the property for National Register listing.)

- A Property is associated with events that have made a significant contribution to the broad patterns of our history.
- B Property is associated with the lives of persons significant in our past.
- C Property embodies the distinctive characteristics of a type, period, or method of construction or represents the work of a master, or possesses high artistic values, or represents a significant and distinguishable entity whose components lack individual distinction.
- D Property has yielded, or is likely to yield, information important in prehistory or history.

Criteria Considerations

(Mark "x" in all the boxes that apply.)

Property is:

- A owned by a religious institution or used for religious purposes.
- B removed from its original location.
- C a birthplace or grave.
- D a cemetery.
- E a reconstructed building, object, or structure.
- F a commemorative property.
- G less than 50 years of age or achieved significance within the past 50 years.

Narrative Statement of Significance

(Explain the significance of the property on one or more continuation sheets.)

9. Major Bibliographical References

Bibliography

(Cite the books, articles, and other sources used in preparing this form on one or more continuation sheets.)

Previous documentation on file (NPS):

- preliminary determination of individual listing (36 CFR 67) has been requested
- previously listed in the National Register
- previously determined eligible by the National Register
- designated a National Historic Landmark
- recorded by Historic American Buildings Survey # _____
- recorded by Historic American Engineering Record # _____

Areas of Significance

(Enter categories from instructions)

ARCHITECTURE

Period of Significance

1880 to 1920

Significant Dates

NA

Significant Person

(Complete if Criterion B is marked above)

NA

Cultural Affiliation

NA

Architect/Builder

Unknown

Primary location of additional data:

- State Historic Preservation Office
- Other State agency
- Federal agency
- Local government
- University
- Other

Name of repository:

United States Department of the Interior
National Park Service

NATIONAL REGISTER OF HISTORIC PLACES
CONTINUATION SHEET

Section number 7 Page 1

East College Street Historic District
Johnson County, Iowa

DESCRIPTION

Introduction

The East College Street Historic District is a residential area in east Iowa City along the long block of College Street between Summit Street at its west end and Muscatine Avenue at its east. The district enjoys a high degree of visual continuity through similar scale and massing (single family residential), age (1880's - 1920's), and stylistic influences (Queen Anne, Foursquare, Bungalow and Craftsman). Intrusions in the form of earlier or later construction or variant building types are minimal and are limited to one earlier house and one vacant lot. Alterations have been fairly frequent because of the considerable use of frame construction with wood siding which lends itself readily to replacement with manufactured siding such as asbestos or metal. The block retains its mature tree canopy except for the loss of trees at the vacant lot.

The East College Street Historic District is being nominated under the attached historic context entitled "Historic and Architectural Resources in College Hill, Iowa City, Iowa," a proposed amendment to the multiple property document, "Historic Resources of Iowa City, Iowa" which was accepted by the National Park Service in 1994. The amendment is based on an intensive-level survey entitled, "Survey and Evaluation of the College Hill Neighborhood," submitted to the Iowa City Historic Preservation Commission in 1994. The district meets the registration requirements for significant development under that amendment.

District boundaries have been drawn to exclude non-historic properties and include all historic contiguous properties. The property at 1000-1002 E. College Street was excluded from the district because an historic house was recently demolished and replaced with a modern three-story apartment.

General Characteristics

The East College Street Historic District retains important defining elements, including the street layout and tree canopy. Despite the heavy traffic on Burlington Street a block to the south, the district retains a quiet, peaceful atmosphere attributable, in large part, to the fact that there is a stop sign at Muscatine Avenue, and College street continues on after an offset at Muscatine Avenue.

The neighborhood has alleys for access to garages and carriage houses. For this reason, most garages are not visible from the street. Most are less than fifty years old and were not included in the original survey. For this reason, the garages are not counted or included in this nomination.

**United States Department of the Interior
National Park Service**

**NATIONAL REGISTER OF HISTORIC PLACES
CONTINUATION SHEET**

East College Street Historic District
Johnson County, Iowa

Section number 7 Page 2

Unifying Features

The Foursquare, Queen Anne, and Craftsman stylistic influences dominate in the East College Street Historic District with almost three-quarters of the housing exhibiting elements of these styles. Although most of the residences are modest representatives of these styles, a few tend toward high-style expressions of the mature styles.

The use of frame construction for the houses also provides a certain consistency. Although most historic siding in the district is wood clapboard, there is also limited use of wood shingles. There is one example of non-original stucco; the other original example of stucco has been resided with narrow wood siding. As is often the case with frame construction, there is a widespread usage of modern siding such as metal, but no vinyl and limited use of asbestos siding.

The period of construction, during the late nineteenth century and the early decades of the present century, also is a unifying factor, affecting both the style and scale of the houses. The styles are uniformly those popular during the period. Similar lot setbacks and siting, along with the presence of a high canopy of mature deciduous and coniferous trees further unify the district.

General Condition

Frame construction and erection dates of a century or more have taken their toll in a relatively large number of alterations to surviving houses in the district. Most examples have been well maintained.

Of the 26 properties in the district, 20 have been determined to be contributing to the district and 6 are non-contributing. Over three-quarters of all properties contribute to the unified appearance of the district.

Building List

The East College Street district includes all of the houses on East College Street from its intersection with Summit Street at its west end to its intersection with Muscatine Avenue at its east end. Also included in the district is the house facing Summit Avenue at the southeast corner of College Street and Summit Street.

Dates of construction are based upon city directory street indices. Information regarding the dates, physical characteristics, degree of alteration, and early occupants is listed below. Storm windows are

United States Department of the Interior
National Park Service

NATIONAL REGISTER OF HISTORIC PLACES
CONTINUATION SHEET

East College Street Historic District
Johnson County, Iowa

Section number 7 Page 3

not noted, although most examples now have metal or vinyl storm sash. Properties noted as "non-contributing - alteration" or similar wording were considered as non-contributing. Criteria used to determined non-contribution of structures include construction dates after the historic period, loss of major features such as porches, significant additions which are visible from the street, and major alterations such as reconstruction of the rooflines.

South Summit Street

200 Phi Delta Theta Fraternity House; 1916; 2-story frame Foursquare with Colonial Revival details, full front (west) veranda with paired Corinthian columns, modern metal siding, steel fire escape on south elevation, wood handicapped entrance ramp on south elevation, 1/1 double hung windows, round-arched decorative window at stair landing on south elevation, hipped roof with single dormers on south, west, and north sides, all covered with asphalt shingles, very large two-story rear addition with shed roof; first occupant, Phi Delta Theta Fraternity; (contributing)

East College Street

1009 House; ca. 1865; 2-story frame bracketed Greek Revival/Italianate with wide asbestos siding, bay windows at each side elevation, remodeled front and side porches, 6/9, 2/2, and 1/1 double hung windows, gabled roof covered with standing-seam terne metal; first occupant, unknown; (non-contributing - outside period of significance)

1016 Freyder House; ca. 1905; 1 1/2-story frame Queen Anne/Colonial Revival, full veranda on east and north elevations, narrow wood clapboard siding, two bay windows on west elevation, 1/1 double hung windows with leaded glass in some first-floor windows, hipped roof with asphalt shingles, front-facing gable with Palladian window, squat tower with bell-cast roof inserted into southwest valley of roof and front gable, multiple dormers; first occupant, builder/architect, Iowa City Planing and Moulding Mill; (contributing)

1022 Stouffer House; 1893; 2-story frame Queen Anne, front (south) veranda having small pediment above entry, wide, modern metal siding, 1/1 double hung windows, hipped roof with front and side gables, historic standing-seam terne metal roof; first occupant, David S. Stouffer, fourth ward alderman; (contributing)

**United States Department of the Interior
National Park Service**

**NATIONAL REGISTER OF HISTORIC PLACES
CONTINUATION SHEET**

East College Street Historic District
Johnson County, Iowa

Section number 7 Page 4

- 1027 House; ca. 1883/1890; 2-story frame Queen Anne, modern front concrete stoop with modern metal awning, modern metal siding, 1/1 double hung windows and large picture window at first floor of north (front) elevation, gabled roof with asphalt shingles; first occupant, unknown; (non-contributing - alterations)
- 1030 House; 1900; 2-story frame Queen Anne, large modern screened porch at east end of south (front) elevation, rectangular bay at west side, modern metal siding, 1/1 double hung windows, gabled and hipped roof with standing-seam terne metal roofing, south (front) gable glazed around original window; first occupant, unknown; (non-contributing - front porch)
- 1031 House; 1915, 2-story Foursquare, narrow wood clapboard siding, full veranda across north (front) elevation, rear addition, 1/1 double hung windows, hipped roof covered with asphalt shingles; first occupant, unknown, (contributing)
- 1034 Roland House; 1920; 2-story Foursquare, narrow wood clapboard siding, large center dormer, wide veranda across front (south) elevation, 1/1 double hung windows; hipped roof with asphalt shingles; first occupant, Martin Oscar Roland, fourth ward councilman; (contributing)
- 1035 Whitacre House; 1915; 2-story Foursquare, wide metal siding, large rear addition, modern front porch, 1/1 double hung windows, hipped roof with asphalt shingles; first occupant, Emma Whitacre; (non-contributing - alterations)
- 1038 Raymond House; 1920; 2-story Craftsman, narrow wood clapboard and wide metal siding, screened front veranda, bracketed eaves, 4/1 double hung windows, gable roof with asphalt shingles; first occupant, Addie Raymond; (contributing)
- 1039 House; 1888; 2-story modified Queen Anne, 20th-century wood clapboard siding, plain northwest corner porch, small, elaborate northeast corner porch, rectangular oriel window on west elevation, 1/1 double hung windows, hipped roof with asphalt shingles; first occupant, unknown, (non-contributing - alterations, esp. to roof mass)
- 1102 Yavovsky House; 1929; 1 1/2-story, modern narrow wood clapboard siding (original was stucco), small front porch with gable roof, brick side chimney, bracketed eaves, 6/1, and 9/1 double hung windows, gable roof with asphalt shingles; first occupant, Robert W. Yavovsky; (contributing)

United States Department of the Interior
National Park Service

NATIONAL REGISTER OF HISTORIC PLACES
CONTINUATION SHEET

East College Street Historic District
Johnson County, Iowa

Section number 7 Page 5

- 1103 Empty lot; house demolished in 1995; (not counted)
- 1106 Gallagher House; 1910; 2-story, Foursquare, narrow wood clapboard siding, full screened front (south) porch, boxed oriel on west side, 1/1 double hung windows, hipped roof with asphalt shingles; first occupant, Clement Gallagher, secretary/manager, O.S. Kelly Western Mfg. Co.; (contributing)
- 1107 Brown House; 1911; 2-story Foursquare, narrow wood clapboard siding, large front (north) veranda, polygonal bay windows on east and west sides, 1/1 double hung windows, hipped roof with asphalt shingles, large dormer with paired windows on each side of roof, flared eaves on roof and dormers; first occupant, Luther R. Brown; (contributing)
- 1110 House; 1910; 2-story frame Craftsman, narrow and medium-width wood clapboard siding, gable front (south) porch, boxed bay window on west elevation, 4/1 double hung windows, front second-floor windows with modern exterior blinds; gabled roof with asphalt shingles and narrow modillions; first occupant, unknown; (contributing)
- 1113 House; 1911; 2-story frame Foursquare, narrow wood clapboard siding, large front (north) veranda, polygonal oriel first-story window on the west side, 1/1 double hung windows, hipped roof with asphalt shingles, large dormer with paired windows on east, north, and west sides of roof, flared eaves on roof and dormers; first occupant, unknown; (contributing)
- 1114 House; 1910; 2-story frame Craftsman, narrow aluminum siding, hipped front (south) enclosed porch, boxed bay window on west elevation, 5/1 double hung windows, front second-floor windows with modern blinds; gabled roof with asphalt shingles and simple brackets; first occupant, unknown; (contributing)
- 1117 House; ca. 1883; 2-story frame, narrow metal siding, front porch with shed roof inset into northeast corner, modern stairs to second floor on east side, 1/1 double hung windows with modern blinds, cross gable roofs with asphalt shingles; first occupant, unknown, (contributing)
- 1118 House; 1900; 2-story frame, narrow metal siding, large front (south) veranda, 1/1 double hung windows with modern blinds, gable roof with asphalt shingles, secondary side gables on east and west, large, one-story rear addition; first occupant, unknown; (contributing)

United States Department of the Interior
National Park Service

NATIONAL REGISTER OF HISTORIC PLACES
CONTINUATION SHEET

East College Street Historic District
Johnson County, Iowa

Section number 7 Page 6

- 1122 House; 1908; 2-story frame Dutch Colonial Revival, modern metal siding, full front (south) veranda with very low gable roof and triple-arch front, gambrel projections at south and east sides, wide pointed arch inset in front gable, 1/1 double hung windows with variations, gabled roof with asphalt shingles, large boxed attic vent on west slope of roof; first occupant, unknown; (contributing)
- 1123 House; ca. 1880; 2-story frame Queen Anne; narrow clapboard wood siding, small inset front (north) porch in northwest corner with spindled frieze, angled first-floor northeast corner with decorative brackets supporting second floor, boxed oriel window on east elevation, 1/1 double hung windows with large plate glass window on north first-floor elevation, gabled and hipped roof with asphalt shingles, large modern addition at rear; first occupant, unknown; (contributing)
- 1126 Fenton House; 1920; 2-story frame Craftsman, medium narrow clapboard wood siding with wood shingles in gable ends, small front (south) porch with gable roof on brackets, brick chimney on west elevation, 4/1 double hung windows, gabled roof with asphalt shingles and simple brackets, addition at rear; first occupant, Ralph A. Fenton, Professor, department head, SUI; (contributing)
- 1129 House; 1893; 2-story frame Queen Anne, small inset front (north) porch in northeast corner with hipped roof, side entry on east elevation with concrete steps and bracket gable roof, asbestos siding, 1/1 double hung windows, gabled and hipped roof with asphalt shingles; first occupant, unknown; (non-contributing - alterations)
- 1135 House; 1921; 1 1/2-story frame Craftsman Bungalow, full front (north) veranda with shed roof, large front dormer, asbestos siding, boxed oriel window on east elevation, 9/1 double hung windows, gabled roof with asphalt shingles; first occupant, unknown; (contributing)
- 1141 House; 1908; 2-story frame Foursquare, full front (north) veranda, narrow wood clapboard siding, wood fire escape on west elevation to second floor, 1/1 double hung windows, hipped roof with large gables on all four sides covered with asphalt shingles; first occupant, unknown; (contributing)
- 1145 House; 1908; 2-story frame Foursquare, full front (north) veranda, narrow wood clapboard siding, 1/1 double hung windows, hipped roof with front (north) dormer having hipped roof and side gables, all covered with asphalt shingles; first occupant, unknown; (contributing)

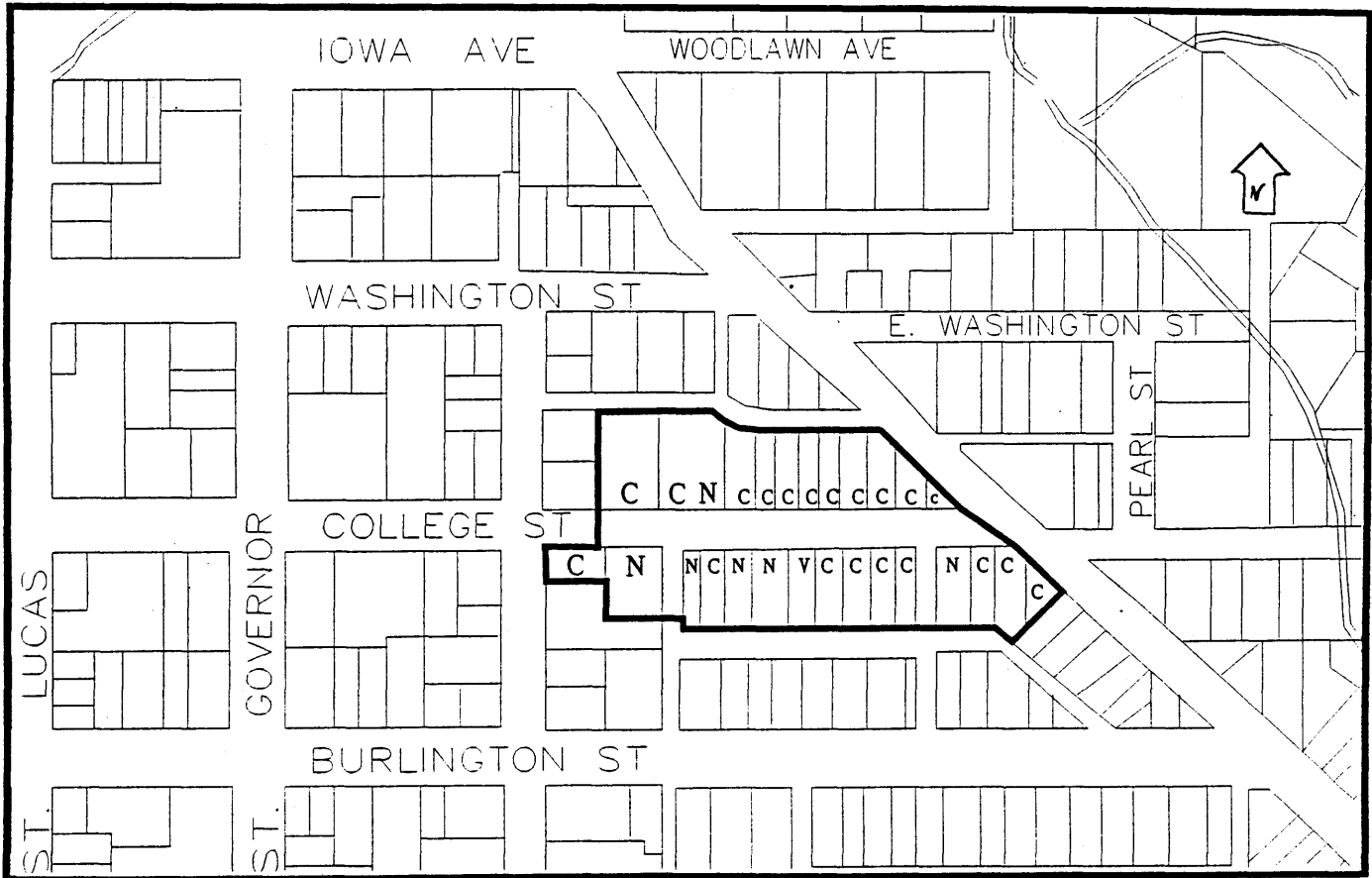
United States Department of the Interior
National Park Service

NATIONAL REGISTER OF HISTORIC PLACES
CONTINUATION SHEET

East College Street Historic District
Johnson County, Iowa

Section number 7 Page 7

MAP 1: East College Street Historic District Boundaries



- C - Contributing
- N - Non-Contributing
- V - Vacant


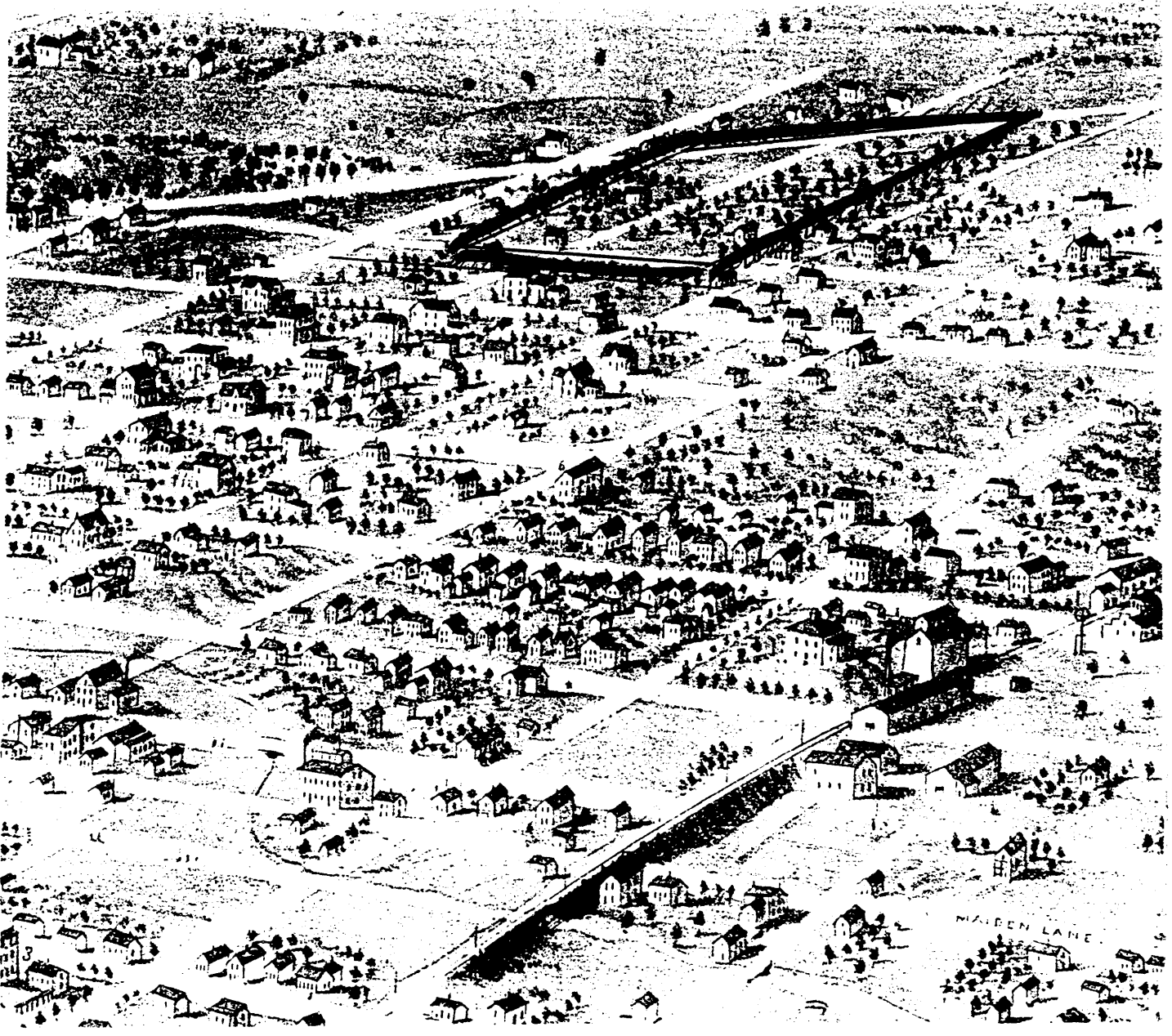
**United States Department of the Interior
National Park Service**

**NATIONAL REGISTER OF HISTORIC PLACES
CONTINUATION SHEET**

East College Street Historic District
Johnson County, Iowa

Section number 7 Page 8

MAP 2: Iowa City Bird's Eye View, 1868, Detail



United States Department of the Interior
National Park Service

NATIONAL REGISTER OF HISTORIC PLACES
CONTINUATION SHEET

East College Street Historic District
Johnson County, Iowa

Section number 7 Page 9

MAP 3: Iowa City Fire Insurance Map, 1933-1944



**United States Department of the Interior
National Park Service**

**NATIONAL REGISTER OF HISTORIC PLACES
CONTINUATION SHEET**

East College Street Historic District
Johnson County, Iowa

Section number 8, Page 10

SIGNIFICANCE

Summary

The East College Street Historic District enjoys a high degree of visual continuity as a district of residential structures with similar scale and massing. Most of the houses remain single family residences and date between 1880 and 1920. Architectural styles evident are Queen Anne, Foursquare, Bungalow and Craftsman. There are minor intrusions in the form of earlier or later construction and in the application of modern siding to many of the frame houses.

Historic Contexts, Criteria C: Late 19th and Early 20th Century American Architecture

The houses in the East College Street Historic District have a high degree of cohesiveness in style due to the short span of years during which most of them were constructed. Although this neighborhood was not included in the original plat of the town, it was inhabited beginning in the 1860s, and it appears as an extension of College Street to the diagonal Muscatine Avenue on the 1868 Bird's Eye View of Iowa City. There are several houses appearing along this street by 1868, but none of them are extant today. This area appears to have been more rural in character. in 1868.

Although platted in the 19th century, College Street east of Summit did not really begin to develop until about 1900. A handful of houses pre-date that time, but the majority of houses on the street date between 1890 and 1920. The harmony of architectural styles in this neighborhood is the result of the houses being constructed in the prevailing period styles which share some similarities in aesthetics. They have similarity in scale, building material and mass.¹ But within this context, there is still great variety in residential architecture, and examples of many styles are represented in the East College Street District. Representative types are illustrated on the following pages.

¹ Comparable examples can be found in McAlester, Virginia And Lee McAlester. A Field Guide to American Houses. New York: Alfred A. Knopf, 1990; Rifkind, Carole. A Field Guide to American Architecture. New York: New American Library, 1980; Stickly, Gustav. More Craftsman Homes. New York: Dover Publications, 1982, Originally published 1912; The Radford American Homes: 100 House Plans. Chicago: Radford Architectural Co., 1903; and Herbert Gottfried. American Vernacular Design, 1870-1940. Ames, Iowa: Iowa State University Press, 1985. For additional materials from local sources on the architecture of this historic district see Jan Nash, "Historic and Architectural Resources in College Hill, Iowa City, Iowa 1839-1944", an amendment to "Historic Resources of Iowa City, Iowa" Multiple Property Documentation Form, pp. 26-36. This document also illustrates examples of the associated property types and gives additional architectural background.

**United States Department of the Interior
National Park Service**

**NATIONAL REGISTER OF HISTORIC PLACES
CONTINUATION SHEET**

East College Street Historic District
Johnson County, Iowa

Section number 8 Page 11

Style Examples From District: Queen Anne



Style Example From District: Four Square



**United States Department of the Interior
National Park Service**

**NATIONAL REGISTER OF HISTORIC PLACES
CONTINUATION SHEET**

East College Street Historic District
Johnson County, Iowa

Section number 8 Page 12

Style Example From District: Rectilinear Cottage



Style Example From District: Bungalow/Craftsman



**United States Department of the Interior
National Park Service**

**NATIONAL REGISTER OF HISTORIC PLACES
CONTINUATION SHEET**

East College Street Historic District
Johnson County, Iowa

Section number 9, 10 Page 13

BIBLIOGRAPHY AND SOURCES

A comprehensive list of sources is provided in Jan Nash, "Historic and Architectural Resources in College Hill, Iowa City, Iowa 1839-1944", an amendment to "Historic Resources of Iowa City, Iowa" Multiple Property Documentation Form, pp. 42-45. Sources for comparative architectural examples are in the foot notes.

GEOGRAPHICAL DATA

Verbal Boundaries Description

The East College Street district includes all of the houses on East College Street from its intersection with Summit Street at its west end to its intersection with Muscatine Avenue at its east end. Also included in the district is the house facing Summit Street at the southeast corner of College Street and Summit Street.

Boundary Justification

The boundaries for the College Green Historic District are those historically associated with the East College Street neighborhood with the exception of 1000-1002 E. College. On that property, an historic house was recently demolished and replaced with a modern apartment house.

**United States Department of the Interior
National Park Service**

**NATIONAL REGISTER OF HISTORIC PLACES
CONTINUATION SHEET**

East College Street Historic District
Johnson County, Iowa

Section number Add'l Page 14

PROPERTY OWNERS: Property Address	Owner and Mailing Address
1009 E COLLEGE ST	JULIE JOHANNA HAGSTROM & THOMAS WENDT 606 OAKLAND AVE IOWA CITY IA 52240
1016 E COLLEGE ST	LOUIS & GEORGIANA HOFFMAN 1016 COLLEGE ST IOWA CITY IA 52240
1022 E COLLEGE ST	DOUGLAS N & BEVERLY L WEISMANN 1022 COLLEGE ST IOWA CITY IA 52240
1027 E COLLEGE ST	PAUL R & ELSIE SCHALLAU 1027 COLLEGE ST IOWA CITY IA 52240
1030 E COLLEGE ST	GARY M & SANDRA L KUHLMANN 1030 COLLEGE ST IOWA CITY IA 52240
1031 E COLLEGE ST	JO M HENDRICKSON 425 S LUCAS ST IOWA CITY IA 52240
1034 E COLLEGE ST	PAUL S & ROBIN G GRAETTINGER 1034 COLLEGE ST IOWA CITY IA 52245
1035 E COLLEGE ST	ALAN P & KAREN A PETERSON 325 WINDSOR DR IOWA CITY IA 52245
1038 E COLLEGE ST	ROSE M HAYSLETT 1038 COLLEGE ST IOWA CITY IA 52245
1039 E COLLEGE ST	FRANK DELANO III & JAN W HOLLAND 1039 COLLEGE ST IOWA CITY IA 52240

**United States Department of the Interior
National Park Service**

**NATIONAL REGISTER OF HISTORIC PLACES
CONTINUATION SHEET**

East College Street Historic District
Johnson County, Iowa

Section number Add'l Page 15

Property Address	Owner and Mailing Address
1102 E COLLEGE ST	T DAVID EGENBERGER 1102 COLLEGE ST IOWA CITY IA 52245
1103 E COLLEGE ST (Vacant Lot)	GLENN H & PATRICIA A BOUTELLE 1107 COLLEGE ST IOWA CITY IA 52245
1106 E COLLEGE ST	JAMES G ENLDE & MICHELE SCHOENFELD 1106 COLLEGE ST IOWA CITY IA 52245
1107 E COLLEGE ST	GLENN H & PATRICIA A BOUTELLE 1107 COLLEGE ST IOWA CITY IA 52245
1110 E COLLEGE ST	STEPHEN LONG & MELISSA O'DONNELL LONG 1110 COLLEGE ST IOWA CITY IA 52245
1113 E COLLEGE ST	CAROL W DEPROSSE TRUSTEE 1113 COLLEGE ST IOWA CITY IA 52245
1114 E COLLEGE ST	MARY HOMER HATHAWAY 1114 COLLEGE ST IOWA CITY IA 52245
1117 E COLLEGE ST	RICHARD J WAGNER 1117 COLLEGE ST IOWA CITY IA 52245
1118 E COLLEGE ST	MICHAEL R & JANICE H MILLER 1118 COLLEGE ST IOWA CITY IA 52245
1122 E COLLEGE ST	STEVEN TODD & CAROL A MCCAFFERTY 1122 COLLEGE ST IOWA CITY IA 52245

United States Department of the Interior
National Park Service

NATIONAL REGISTER OF HISTORIC PLACES
CONTINUATION SHEET

East College Street Historic District
Johnson County, Iowa

Section number Add'l Page 16

Property Address	Owner and Mailing Address
1123 E COLLEGE ST	FRANK S GERSH & MARTHA P GORDON 1123 COLLEGE ST IOWA CITY IA 52245
1126 E COLLEGE ST	ANN FREEMAN BUDD 1126 COLLEGE ST IOWA CITY IA 52245
1129 E COLLEGE ST	NOEL E SIEMS 717 E SECOND AVE CORALVILLE IA 52241
1135 E COLLEGE ST	JAMES V FISHER 3455 E COURT ST #2 IOWA CITY IA 52245
1141 E COLLEGE ST	DENNIS J & NANCY A ALT 503 C AVENUE VINTON IA 52345
1145 E COLLEGE ST	ELDWIN W WELLS 1145 COLLEGE ST IOWA CITY IA 52245
SUMMITT ST 200 S SUMMITT ST	RIVER CITY HOUSING COLLECTIVE, INC 802 WASHINGTON ST IOWA CITY IA 52240

**United States Department of the Interior
National Park Service**

**NATIONAL REGISTER OF HISTORIC PLACES
CONTINUATION SHEET**

East College Street Historic District
Johnson County, Iowa

Section number Add'l Page 17

Photograph Identification

The following information is common to all photographs. A map follows which shows the location of the photographer for each photograph is on page 18.

Photographer - David Arbogast

Date - February 15, 1996

Iowa City, Iowa

1. Looking Northeast
2. Looking Southwest
3. Looking South
4. Looking South
5. Looking Northwest
6. Looking South
7. Looking Northeast
8. Looking North
9. Looking North-northeast

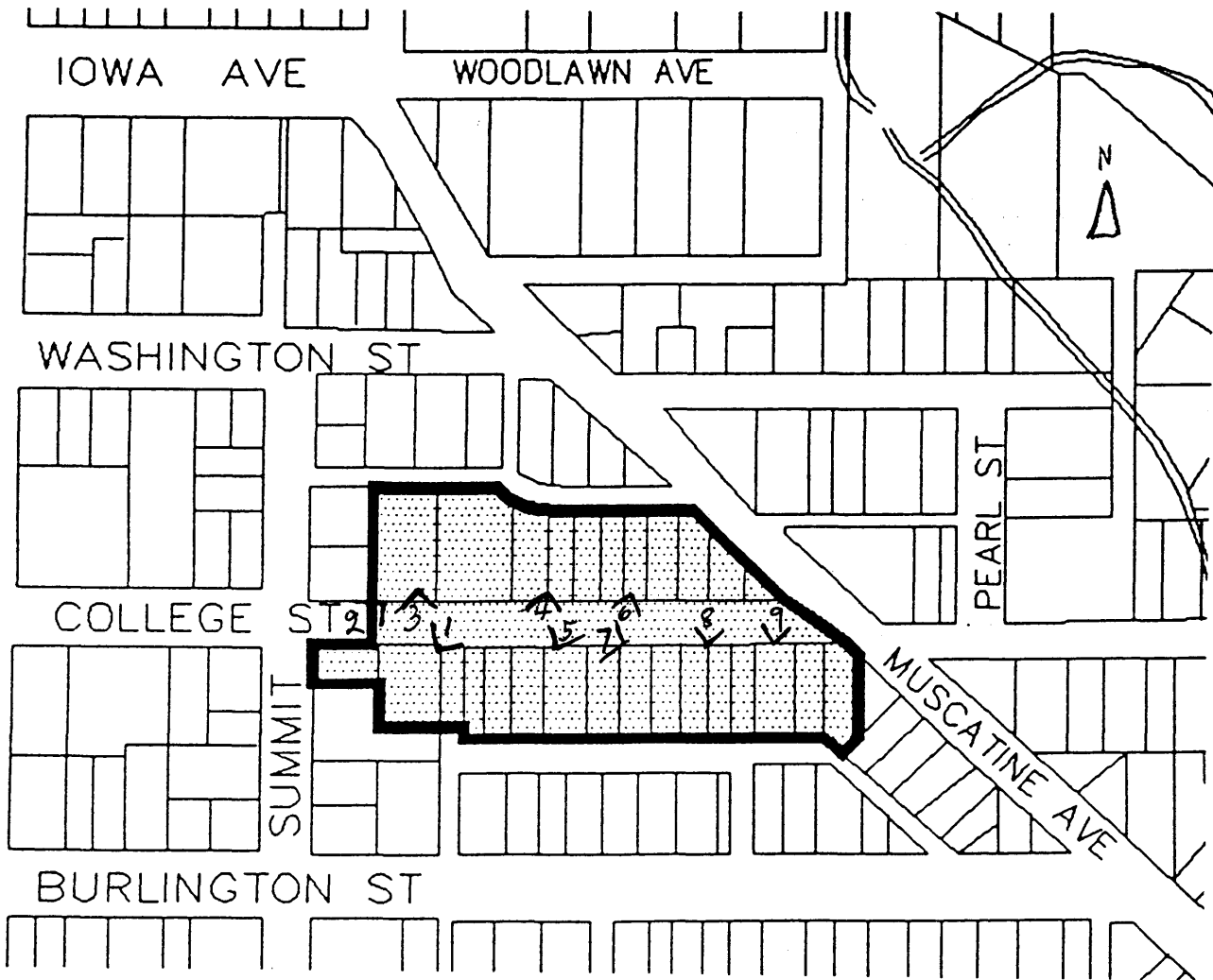
United States Department of the Interior
National Park Service

NATIONAL REGISTER OF HISTORIC PLACES
CONTINUATION SHEET

East College Street Historic District
Johnson County, Iowa

Section number Add'l Page 18

Photograph Locations



**United States Department of the Interior
National Park Service**

**NATIONAL REGISTER OF HISTORIC PLACES
CONTINUATION SHEET**

East College Street Historic District
Johnson County, Iowa

Section number Add'l Page 17

Photograph Identification

The following information is common to all photographs. A map follows which shows the location of the photographer for each photograph is on page 18.

Photographer - David Arbogast

Date - February 15, 1996

Iowa City, Iowa

1. Looking Northeast
2. Looking Southwest
3. Looking South
4. Looking South
5. Looking Northwest
6. Looking South
7. Looking Northeast
8. Looking North
9. Looking North-northeast