



NATIONAL REGISTER OF HISTORIC PLACES  
PROPERTY PHOTOGRAPH FORM

(Type all entries - attach to or enclose with photograph)

STATE Maryland	
COUNTY Cecil	
FOR NPS USE ONLY	
ENTRY NUMBER	DATE
APR 14 1975	

SEE INSTRUCTIONS

1. NAME

COMMON: Charlestown Historic District  
AND/OR HISTORIC:

2. LOCATION

STREET AND NUMBER:

CITY OR TOWN:

Charlestown

STATE:

Maryland

CODE

24

COUNTY:

ChaCecil

CODE

015

3. PHOTO REFERENCE

PHOTO CREDIT: James Kilvington

DATE OF PHOTO: 1974

NEGATIVE FILED AT:

Maryland Historical Trust

4. IDENTIFICATION


DESCRIBE VIEW, DIRECTION, ETC.

Southwest elevation

Red Lyon and Indian Queen Taverns

#1026

(Md 10)



9





NATIONAL REGISTER OF HISTORIC PLACES  
PROPERTY PHOTOGRAPH FORM

(Type all entries - attach to or enclose with photograph)

STATE	Maryland	
COUNTY	Cecil	
FOR NPS USE ONLY		
ENTRY NUMBER		DATE
		APR 14 1975

1. NAME

COMMON: Charlestown Historic District

AND/OR HISTORIC:

2. LOCATION

STREET AND NUMBER:

CITY OR TOWN:

Charlestown

STATE:

Maryland

CODE

24

COUNTY:

Cecil

CODE

015

3. PHOTO REFERENCE

PHOTO CREDIT: James Kilvington

DATE OF PHOTO: 1974

NEGATIVE FILED AT:


Maryland Historical Trust

4. IDENTIFICATION

DESCRIBE VIEW, DIRECTION, ETC.

"Victorian" house, southwest elevation.

#2086



SEE INSTRUCTIONS



NATIONAL REGISTER OF HISTORIC PLACES  
PROPERTY PHOTOGRAPH FORM

(Type all entries - attach to or enclose with photograph)

STATE  
Maryland

COUNTY  
Cecil

FOR NPS USE ONLY

ENTRY NUMBER

DATE

APR 14 1975

SEE INSTRUCTIONS

1. NAME

COMMON: Charlestown Historic District

AND/OR HISTORIC:

2. LOCATION

STREET AND NUMBER:

CITY OR TOWN:

Charlestown

STATE:

Maryland

CODE

24

COUNTY:

Cecil

CODE

015

3. PHOTO REFERENCE

PHOTO CREDIT: James Kilvington

DATE OF PHOTO: 1974

NEGATIVE FILED AT:


Maryland Historical Trust

4. IDENTIFICATION

DESCRIBE VIEW, DIRECTION, ETC.

John Paca House, northwest elevation

# 306







NATIONAL REGISTER OF HISTORIC PLACES  
PROPERTY PHOTOGRAPH FORM

(Type all entries - attach to or enclose with photograph)

STATE	
Maryland	
COUNTY	
Cecil	
FOR NPS USE ONLY	
ENTRY NUMBER	DATE
	APR 14 1975

SEE INSTRUCTIONS

1. NAME

COMMON: Charlestown Historic District  
AND/OR HISTORIC:

2. LOCATION

STREET AND NUMBER:

CITY OR TOWN:  
Charlestown

STATE:	CODE	COUNTY:	CODE
Maryland	24	Cecil	015

3. PHOTO REFERENCE

PHOTO CREDIT: James Kilvington

DATE OF PHOTO: 1974


NEGATIVE FILED AT:  
Maryland Historical Trust

4. IDENTIFICATION

DESCRIBE VIEW, DIRECTION, ETC.

Mansard roofed house, southeast elevation

#4036







STATE	Maryland	
COUNTY	Cecil	
FOR NPS USE ONLY		
ENTRY NUMBER		DATE
		APR 14 1975

NATIONAL REGISTER OF HISTORIC PLACES  
PROPERTY PHOTOGRAPH FORM

(Type all entries - attach to or enclose with photograph)

SEE INSTRUCTIONS

1. NAME

COMMON: Charlestown Historica District  
AND/OR HISTORIC:

2. LOCATION

STREET AND NUMBER:

CITY OR TOWN:

Charlestown

STATE:

Maryland

CODE

24

COUNTY:

Cecil

CODE

015

3. PHOTO REFERENCE

PHOTO CREDIT: Nelson McCall

DATE OF PHOTO: 1974

NEGATIVE FILED AT:


Maryland Historical Trust

4. IDENTIFICATION

DESCRIBE VIEW, DIRECTION, ETC.

Building #14 on map and in form.

18th century house., northeast elevation



#5066





NATIONAL REGISTER OF HISTORIC PLACES  
PROPERTY PHOTOGRAPH FORM

(Type all entries - attach to or enclose with photograph)

STATE Maryland	
COUNTY Cecil	
FOR NPS USE ONLY	
ENTRY NUMBER APR 14 1975	DATE

SEE INSTRUCTIONS

1. NAME

COMMON Charlestown Historic District  
AND/OR HISTORIC:

2. LOCATION

STREET AND NUMBER:

CITY OR TOWN:

Charlestown

STATE:

Maryland

CODE

24

COUNTY:

Cecil

CODE

015

3. PHOTO REFERENCE

PHOTO CREDIT: Michael Bourne

DATE OF PHOTO: 1974

NEGATIVE FILED AT:

Maryland Historical Trust

4. IDENTIFICATION

DESCRIBE VIEW, DIRECTION, ETC.

Brick Mansion, south facade

#6026

