



**NATIONAL REGISTER OF HISTORIC PLACES
PROPERTY PHOTOGRAPH FORM**

(Type all entries - attach to or enclose with photograph)

STATE	Montana
COUNTY	Carbon
FOR NPS USE ONLY	
ENTRY NUMBER	DATE
AUG 19 1975	

1. NAME

COMMON: Hillsboro Stud barn & corral
 AND/OR HISTORIC: Cedarvale

2. LOCATION


STREET AND NUMBER: Bighorn Canyon National Recreation Area
 CITY OR TOWN: Fort Smith
 STATE: Montana CODE 30 COUNTY: Carbon CODE 009

3. PHOTO REFERENCE

PHOTO CREDIT: Virgil J. Olson
 DATE OF PHOTO: January, 1974
 NEGATIVE FILED AT: Headquarters - Bighorn Canyon Adm. Bldg neg


4. IDENTIFICATION

DESCRIBE VIEW, DIRECTION, ETC.
 Stud barn and corral - structure # 4
 Taken in a westerly direction



1 of 9

SEE INSTRUCTIONS



**NATIONAL REGISTER OF HISTORIC PLACES
PROPERTY PHOTOGRAPH FORM**

(Type all entries - attach to or enclose with photograph)

STATE	Montana
COUNTY	Carbon
FOR NPS USE ONLY	
ENTRY NUMBER	DATE
AUG 19 1975	

1. NAME

COMMON:	Hillsboro	Little chicken house
AND/OR HISTORIC:	Cedarvale	

2. LOCATION

STREET AND NUMBER:			
Bighorn Canyon National Recreation Area			
CITY OR TOWN:			
Fort Smith			
STATE:	CODE	COUNTY:	CODE
Montana	30	Carbon	009

3. PHOTO REFERENCE


PHOTO CREDIT:	Virgil J. Olson
DATE OF PHOTO:	July, 1973
NEGATIVE FILED AT:	Headquarters - Bighorn Canyon Adm. Bldg

4. IDENTIFICATION

DESCRIBE VIEW, DIRECTION, ETC.

Little chicken house - structure # 10

Taken in a northerly direction



SEE INSTRUCTIONS



**NATIONAL REGISTER OF HISTORIC PLACES
PROPERTY PHOTOGRAPH FORM**

(Type all entries - attach to or enclose with photograph)

STATE	Montana	
COUNTY	Carbon	
FOR NPS USE ONLY		
ENTRY NUMBER		DATE
AUG 19 1975		

SEE INSTRUCTIONS

1. NAME

COMMON:	Hillsboro	Post Office
AND/OR HISTORIC:	Cedarvale	

2. LOCATION

STREET AND NUMBER:			
Bighorn Canyon National Recreation Area			
CITY OR TOWN:			
Fort Smith			
STATE:	Montana	CODE	COUNTY:
		30	Carbon
			CODE
			009

3. PHOTO REFERENCE

PHOTO CREDIT:	Virgil J. Olson
DATE OF PHOTO:	July, 1973
NEGATIVE FILED AT:	Headquarters - Bighorn Canyon Adm. Bldg. neg. #635

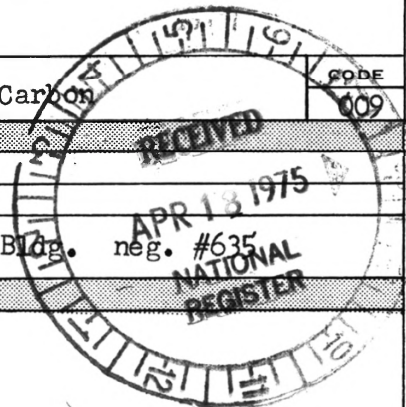
4. IDENTIFICATION

DESCRIBE VIEW, DIRECTION, ETC.

Post Office - Structure # 5

Taken in a northeasterly direction

3 of 9





NATIONAL REGISTER OF HISTORIC PLACES
PROPERTY PHOTOGRAPH FORM

(Type all entries - attach to or enclose with photograph)

STATE Montana	
COUNTY Carbon	
FOR NPS USE ONLY	
ENTRY NUMBER AUG 19 1975	DATE

SEE INSTRUCTIONS

1. NAME

COMMON: ~~Hillsboro~~ ~~Root cellar~~
AND/OR HISTORIC: Cedarvale

2. LOCATION

STREET AND NUMBER: Bighorn Canyon National Recreation Area

CITY OR TOWN: Fort Smith

STATE: Montana	CODE 30	COUNTY: Carbon	CODE 009
----------------	------------	----------------	-------------

3. PHOTO REFERENCE

PHOTO CREDIT: Virgil J. Olson

DATE OF PHOTO: July, 1973

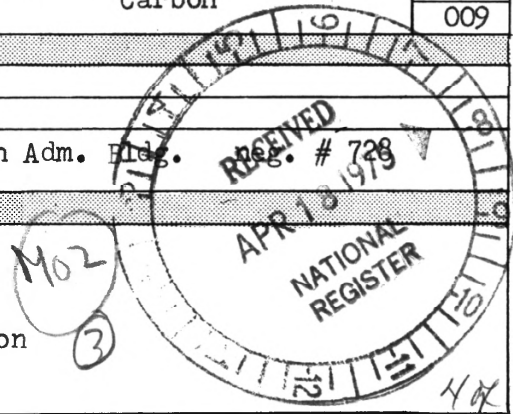
NEGATIVE FILED AT: Headquarters - Bighorn Canyon Adm. Bldg.


4. IDENTIFICATION

DESCRIBE VIEW, DIRECTION, ETC.

Root cellar - structure # 11

Taken in a southerly direction





**NATIONAL REGISTER OF HISTORIC PLACES
PROPERTY PHOTOGRAPH FORM**

(Type all entries - attach to or enclose with photograph)

STATE		Montana
COUNTY		Carbon
FOR NPS USE ONLY		
ENTRY NUMBER	DATE	
AUG 19 1975		

1. NAME

COMMON: Hillsboro Eddie Hulbert's cabin
 AND/OR HISTORIC: Cedarvale

2. LOCATION


STREET AND NUMBER: Bighorn Canyon National Recreation Area
 CITY OR TOWN: Fort Smith
 STATE: Montana CODE 30 COUNTY: Carbon CODE 009

3. PHOTO REFERENCE

PHOTO CREDIT: Virgil J. Olson
 DATE OF PHOTO: July, 1973
 NEGATIVE FILED AT: Headquarters - Bighorn Canyon Adm. Bldg

4. IDENTIFICATION

DESCRIBE VIEW, DIRECTION, ETC.
 Eddie Hulbert's cabin - structure # 9
 Taken in a northerly direction



SEE INSTRUCTIONS



**NATIONAL REGISTER OF HISTORIC PLACES
PROPERTY PHOTOGRAPH FORM**

(Type all entries - attach to or enclose with photograph)

STATE Montana	
COUNTY Carbon	
FOR NPS USE ONLY	
ENTRY NUMBER AUG 19 1975	DATE

SEE INSTRUCTIONS

1. NAME

COMMON: Hillsboro Milk house
AND/OR HISTORIC: Cedarvale

2. LOCATION

STREET AND NUMBER:
Bighorn Canyon National Recreation Area

CITY OR TOWN:
Fort Smith

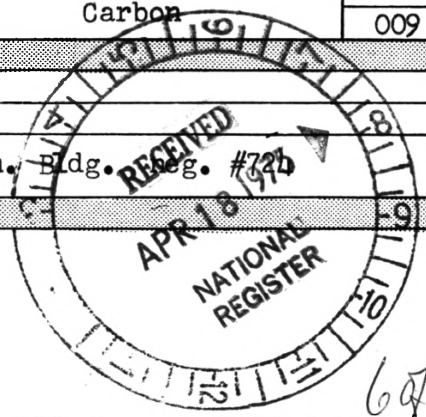
STATE: Montana	CODE 30	COUNTY: Carbon	CODE 009
-------------------	------------	-------------------	-------------

3. PHOTO REFERENCE


PHOTO CREDIT: Virgil J. Olson
DATE OF PHOTO: July, 1973
NEGATIVE FILED AT: Headquarters - Bighorn Canyon Adm. Bldg. Neg. #325

4. IDENTIFICATION

DESCRIBE VIEW, DIRECTION, ETC.
Milk house - structure # 8
Taken in a westerly direction



679



**NATIONAL REGISTER OF HISTORIC PLACES
PROPERTY PHOTOGRAPH FORM**

(Type all entries - attach to or enclose with photograph)

STATE Montana	
COUNTY Carbon	
FOR NPS USE ONLY	
ENTRY NUMBER	DATE
AUG 19 1975	

SEE INSTRUCTIONS

1. NAME

COMMON: Hillsboro - Hulbert's blacksmith shop & dude cabin
AND/OR HISTORIC: Cedarvale

2. LOCATION

STREET AND NUMBER: Bighorn Canyon National Recreation Area
CITY OR TOWN: Fort Smith
STATE: Montana CODE 30 COUNTY: Carbon


3. PHOTO REFERENCE

PHOTO CREDIT: Virgil J. Olson
DATE OF PHOTO: July, 1973
NEGATIVE FILED AT: Headquarters - Bighorn Canyon Adm. Bldg. neg. #657

4. IDENTIFICATION

DESCRIBE VIEW, DIRECTION, ETC.
1. Hulbert's blacksmith shop and dude cabin - # 6
2. Big chicken house - # 7

Taken in northerly direction



709



**NATIONAL REGISTER OF HISTORIC PLACES
PROPERTY PHOTOGRAPH FORM**

(Type all entries - attach to or enclose with photograph)

STATE Montana	
COUNTY Carbon	
FOR NPS USE ONLY	
ENTRY NUMBER AUG 19 1975	DATE

SEE INSTRUCTIONS

1. NAME

COMMON: Hillsboro Big Chicken house
AND/OR HISTORIC: Cedarvale

2. LOCATION

STREET AND NUMBER: Bighorn Canyon National Recreation Area

CITY OR TOWN: Fort Smith

STATE: Montana	CODE 30	COUNTY: Carbon	CODE 009
----------------	------------	----------------	-------------


3. PHOTO REFERENCE

PHOTO CREDIT: Virgil J. Olson
DATE OF PHOTO: July, 1973
NEGATIVE FILED AT: Headquarters - Bighorn Canyon Adm. Bldg.

4. IDENTIFICATION

DESCRIBE VIEW, DIRECTION, ETC.

Big chicken house - # 7
Taken in a northerly direction



Page 9



**NATIONAL REGISTER OF HISTORIC PLACES
PROPERTY PHOTOGRAPH FORM**

(Type all entries - attach to or enclose with photograph)

STATE		Montana
COUNTY		Carbon
FOR NPS USE ONLY		
ENTRY NUMBER	DATE	
AUG 19 1975		

SEE INSTRUCTIONS

1. NAME

COMMON: Hillsboro
 AND/OR HISTORIC: Cedarvale

2. LOCATION


STREET AND NUMBER: Bighorn Canyon National Recreation Area
 CITY OR TOWN: Fort Smith,
 STATE: Montana CODE 30 COUNTY: Carbon CODE 009

3. PHOTO REFERENCE

PHOTO CREDIT: Virgil J. Olson
 DATE OF PHOTO: July, 1973
 NEGATIVE FILED AT: Headquarters - Bighorn Canyon Adm. Bldg. neg. #638

4. IDENTIFICATION

DESCRIBE VIEW, DIRECTION, ETC.
 1. Post Office - structure # 5
 2. Hulbert's blacksmith shop - structure #6
 Taken in a northwesterly direction



9049