



**NATIONAL REGISTER OF HISTORIC PLACES
PROPERTY PHOTOGRAPH FORM**

(Type all entries - attach to or enclose with photograph)

STATE South Carolina	
COUNTY Saluda	
FOR NPS USE ONLY	
ENTRY NUMBER DEC 31 1974	DATE

SEE INSTRUCTIONS

1. NAME

COMMON: Butler Family Cemetery

AND/OR HISTORIC:

2. LOCATION

STREET AND NUMBER:

On SC 194, 1 mile west of Denny's Crossroads, NE of Saluda

CITY OR TOWN:

Saluda

STATE:

South Carolina

CODE

045

COUNTY:

Saluda

CODE

081

3. PHOTO REFERENCE

PHOTO CREDIT: William H. Brabham

DATE OF PHOTO: Summer 1974

NEGATIVE FILED AT:


South Carolina Department of Archives and History

4. IDENTIFICATION

DESCRIBE VIEW, DIRECTION, ETC.

View of Graves.

#126



PROPERTY OF THE NATIONAL REGISTER



TO
The memory of
ALEXANDER P.
son of
WILLIAM and JANE T.
BUTLER.
Born August 24th 1822
Died June 27th 1828

SARAH P.
Daughter of the above
WILLIAM and JANE T.
BUTLER.

NATIONAL REGISTER OF HISTORIC PLACES
PROPERTY PHOTOGRAPH FORM

(Type all entries - attach to or enclose with photograph)

STATE South Carolina	
COUNTY Saluda	
FOR NPS USE ONLY	
ENTRY NUMBER	DATE
	DEC 31 1974

SEE INSTRUCTIONS

1. NAME

COMMON: Butler Family Cemetery

AND/OR HISTORIC:

2. LOCATION

STREET AND NUMBER:

On SC 194, 1 mi. west of Denny's Crossroads, NE of Saluda

CITY OR TOWN:

Saluda

STATE:

South Carolina

CODE

045

COUNTY:

Saluda

CODE

081

3. PHOTO REFERENCE

PHOTO CREDIT: Upper Savannah Regional Planning Council

DATE OF PHOTO: 1972

NEGATIVE FILED AT:

Upper Savannah Regional Planning Council


4. IDENTIFICATION

DESCRIBE VIEW, DIRECTION, ETC.

Grave marker.

286

PROPERTY OF THE NATIONAL REGISTER





NATIONAL REGISTER OF HISTORIC PLACES

PROPERTY PHOTOGRAPH FORM

(Type all entries - attach to or enclose with photograph)

STATE South Carolina	
COUNTY Saluda	
FOR NPS USE ONLY	
ENTRY NUMBER DEC 31 1974	DATE

SEE INSTRUCTIONS

1. NAME

COMMON: Butler Family Cemetery

AND/OR HISTORIC:

2. LOCATION

STREET AND NUMBER:

On SC 194, 1 mile west of Denny's Crossroads, NE of Saluda

CITY OR TOWN:

Saluda

STATE:

South Carolina

CODE

045

COUNTY:

Saluda

CODE

081

3. PHOTO REFERENCE

PHOTO CREDIT: Upper Savannah Regional Planning Council

DATE OF PHOTO: 1972

NEGATIVE FILED AT:

Upper Savannah Regional Planning Council


4. IDENTIFICATION

DESCRIBE VIEW, DIRECTION, ETC.

View of Cemetery.

#3286

PROPERTY OF THE NATIONAL REGISTER





NATIONAL REGISTER OF HISTORIC PLACES
PROPERTY PHOTOGRAPH FORM

(Type all entries - attach to or enclose with photograph)

STATE South Carolina	
COUNTY Saluda	
FOR NPS USE ONLY	
ENTRY NUMBER DEC 31 1974	DATE

SEE INSTRUCTIONS

1. NAME

COMMON: Butler Family Cemetery
AND/OR HISTORIC:

2. LOCATION

STREET AND NUMBER:
On SC 194, 1 mi. west of Denny's Crossroads, NE of Saluda

CITY OR TOWN:
Saluda

STATE: South Carolina	CODE 045	COUNTY: Saluda	CODE 081
--------------------------	-------------	-------------------	-------------



3. PHOTO REFERENCE

PHOTO CREDIT: William H. Brabham

DATE OF PHOTO: Summer 1974

NEGATIVE FILED AT:
South Carolina Department of Archives and History

4. IDENTIFICATION

DESCRIBE VIEW, DIRECTION, ETC.

View of grave markers with Butler Methodist Church in Background.

#4 of 6



**NATIONAL REGISTER OF HISTORIC PLACES
PROPERTY PHOTOGRAPH FORM**

(Type all entries - attach to or enclose with photograph)

STATE South Carolina	
COUNTY Saluda	
FOR NPS USE ONLY	
ENTRY NUMBER DEC 31 1974	DATE

SEE INSTRUCTIONS

1. NAME

COMMON: Butler Family Cemetery

AND/OR HISTORIC:

2. LOCATION

STREET AND NUMBER:

On SC 194, 1 mile west of Denny's Crossroads, NE of Saluda

CITY OR TOWN:

Saluda

STATE:

South Carolina

CODE

045

COUNTY:

Saluda

CODE

081

3. PHOTO REFERENCE

PHOTO CREDIT: William H. Brabham

DATE OF PHOTO: Summer 1974

NEGATIVE FILED AT:


South Carolina Department of Archives and History

4. IDENTIFICATION

DESCRIBE VIEW, DIRECTION, ETC.

View of Graves.

#596



PROPERTY OF THE NATIONAL REGISTER

SECRET
IN
THE MEMORY OF
WILLIAM BULLIER
Son of William and
Jane T. Bullier,
who died February 26th
1822.

aged ten months and twenty
six days. In love for their dear
child, his parents place this
piece of marble over him.

**NATIONAL REGISTER OF HISTORIC PLACES
PROPERTY PHOTOGRAPH FORM**

(Type all entries - attach to or enclose with photograph)

STATE South Carolina	
COUNTY Saluda	
FOR NPS USE ONLY	
ENTRY NUMBER DEC 31 1974	DATE

SEE INSTRUCTIONS

1. NAME

COMMON: Butler Family Cemetery

AND/OR HISTORIC:

2. LOCATION

STREET AND NUMBER:

On SC 194, 1 mi. West of Denny's Crossroads, NE of Saluda

CITY OR TOWN:

Saluda

STATE:

South Carolina

CODE

045

COUNTY:

Saluda

CODE

08T

3. PHOTO REFERENCE

PHOTO CREDIT: Upper Savannah Regional Planning Council

DATE OF PHOTO: 1972

NEGATIVE FILED AT:

Upper Savannah Regional Planning Council

4. IDENTIFICATION

DESCRIBE VIEW, DIRECTION, ETC.

Grave marker.

6276

PROPERTY OF THE NATIONAL REGISTER

