



NATIONAL REGISTER OF HISTORIC PLACES

PROPERTY PHOTOGRAPH FORM

(Type all entries - attach to or enclose with photograph)

STATE Arizona	
COUNTY Coconino	
FOR NPS USE ONLY	
ENTRY NUMBER	DATE
JUL 9	1974

SEE INSTRUCTIONS

1. NAME

COMMON: Grandview Mine
AND/OR HISTORIC: Last Chance Mine; Canyon Copper Company Mine

2. LOCATION

STREET AND NUMBER:
Grand Canyon National Park

CITY OR TOWN:
Grand Canyon

STATE: Arizona	CODE 04	COUNTY: Coconino	CODE 005
-------------------	------------	---------------------	-------------

3. PHOTO REFERENCE


PHOTO CREDIT: F. R. Holland, Jr.
DATE OF PHOTO: May 1972
NEGATIVE FILED AT: Denver Service Center


4. IDENTIFICATION

DESCRIBE VIEW, DIRECTION, ETC.

2. Remains of wooden structures

PROPERTY OF THE NATIONAL REGISTER





NATIONAL REGISTER OF HISTORIC PLACES
PROPERTY PHOTOGRAPH FORM

(Type all entries - attach to or enclose with photograph)

STATE	
Arizona	
COUNTY	
Coconino	
FOR NPS USE ONLY	
ENTRY NUMBER	DATE
JUL 9 1974	

SEE INSTRUCTIONS

1. NAME

COMMON: Grandview Mine
 AND/OR HISTORIC: Last Chance Mine; Canyon Copper Company

2. LOCATION

STREET AND NUMBER:
 Grand Canyon National Park
 CITY OR TOWN:
 Grand Canyon
 STATE: Arizona CODE 04 COUNTY: Coconino CODE 005

3. PHOTO REFERENCE


PHOTO CREDIT: F. R. Holland, Jr.
 DATE OF PHOTO: May 1972
 NEGATIVE FILED AT:
 Denver Service Center

4. IDENTIFICATION

DESCRIBE VIEW, DIRECTION, ETC.

4. Tailings pile, retaining walls, and remains of wood shacks

PROPERTY OF THE NATIONAL REGISTER





NATIONAL REGISTER OF HISTORIC PLACES
PROPERTY PHOTOGRAPH FORM

(Type all entries - attach to or enclose with photograph)

STATE Arizona	
COUNTY Coconino	
FOR NPS USE ONLY	
ENTRY NUMBER JUL 9 1974	DATE

SEE INSTRUCTIONS

1. NAME

COMMON: Grandview Mine
AND/OR HISTORIC: Last Chance Mine; Canyon Copper Company Mine

2. LOCATION

STREET AND NUMBER:
Grand Canyon National Park

CITY OR TOWN:
Grand Canyon

STATE: Arizona	CODE 04	COUNTY: Coconino	CODE 005
-------------------	------------	---------------------	-------------

3. PHOTO REFERENCE


PHOTO CREDIT: F. R. Holland, Jr.
DATE OF PHOTO: May 1972
NEGATIVE FILED AT: Denver Service Center

4. IDENTIFICATION

DESCRIBE VIEW, DIRECTION, ETC.

3. Winch and stone foundation

PROPERTY OF THE NATIONAL REGISTER





UNITED STATES DEPARTMENT OF THE INTERIOR
NATIONAL PARK SERVICE

NATIONAL REGISTER OF HISTORIC PLACES

PROPERTY PHOTOGRAPH FORM

(Type all entries - attach to or enclose with photograph)

STATE Arizona	
COUNTY Coconino	
FOR NPS USE ONLY	
ENTRY NUMBER JUL 9 1974	DATE

SEE INSTRUCTIONS

1. NAME

COMMON: Grandview Mine

AND/OR HISTORIC: Last Chance Mine; Canyon Copper Company Mine

2. LOCATION

STREET AND NUMBER:
Grand Canyon National Park

CITY OR TOWN:
Grand Canyon

STATE: Arizona	CODE 04	COUNTY: Coconino	CODE 005
-------------------	------------	---------------------	-------------

3. PHOTO REFERENCE

PHOTO CREDIT: F. R. Holland, Jr.

DATE OF PHOTO: May 1972

NEGATIVE FILED AT:
Denver Service Center

4. IDENTIFICATION

DESCRIBE VIEW, DIRECTION, ETC.

1. Remains of stone house

PROPERTY OF THE NATIONAL REGISTER



VISHNU TEMPLE QUADRANGLE 15'

Arizona			
NW	36° 01' 13"	111° 58' 44"	
NE	36° 01' 13"	111° 58' 20"	
SE	36° 00' 53"	111° 58' 20"	
SW	36° 00' 53"	111° 58' 44"	

1
N

1830000
FEET

36° 00' 112° 00'

411 480000 FEET 413

GRAND CANYON P.O. 18 MI. WILLIAMS (U.S. 66 & 89) 72 MI.

417 55'

418 R.4.E. R.5.E. 19

420 (GRANDVIEW POINT) 3655 IV

423

424

50'

Mapped, edited, and published by the Geological Survey

SCALE 1:62500

1 1/2 0 1 2 3 4 MILES