


**NATIONAL REGISTER OF HISTORIC PLACES
INVENTORY - NOMINATION FORM**

(Type all entries - complete applicable sections)

STATE: Montana	
COUNTY: Meagher	
FOR NPS USE ONLY	
ENTRY NUMBER 70.10.25.0008	DATE 10/6/70



1. NAME

COMMON:
Fort Logan (~~Camp Baker~~) and Fort Logan Blockhouse

AND/OR HISTORIC:

2. LOCATION

STREET AND NUMBER:
Township 11 North, Range 4 East, Section 25 (SE $\frac{1}{4}$)

CITY OR TOWN:
Approx. 17 miles NW of White Sulphur Springs

STATE Montana	CODE 25	COUNTY: Meagher	CODE 059
------------------	------------	--------------------	-------------

3. CLASSIFICATION

CATEGORY (Check One)	OWNERSHIP	STATUS	ACCESSIBLE TO THE PUBLIC
<input type="checkbox"/> District <input type="checkbox"/> Building <input checked="" type="checkbox"/> Site <input type="checkbox"/> Structure <input type="checkbox"/> Object	<input type="checkbox"/> Public <input checked="" type="checkbox"/> Private <input type="checkbox"/> Both	Public Acquisition: <input type="checkbox"/> In Process <input type="checkbox"/> Being Considered	<input checked="" type="checkbox"/> Occupied <input type="checkbox"/> Unoccupied <input type="checkbox"/> Preservation work in progress
PRESENT USE (Check One or More as Appropriate)			
<input checked="" type="checkbox"/> Agricultural <input type="checkbox"/> Commercial <input type="checkbox"/> Educational <input type="checkbox"/> Entertainment	<input type="checkbox"/> Government <input type="checkbox"/> Industrial <input type="checkbox"/> Military <input type="checkbox"/> Museum	<input type="checkbox"/> Park <input type="checkbox"/> Private Residence <input type="checkbox"/> Religious <input type="checkbox"/> Scientific	<input type="checkbox"/> Transportation <input type="checkbox"/> Other (Specify) _____ <input checked="" type="checkbox"/> Comments used as ranch hq

4. OWNER OF PROPERTY

OWNER'S NAME:
Nancy Berg

STREET AND NUMBER:
15 4th Avenue, SE

CITY OR TOWN:
White Sulphur Springs

STATE: Montana	CODE 25
-------------------	------------

5. LOCATION OF LEGAL DESCRIPTION

COURTHOUSE, REGISTRY OF DEEDS, ETC.:
Meagher County Court House

STREET AND NUMBER:

CITY OR TOWN:
White Sulphur Springs

STATE: Montana	CODE 25
-------------------	------------

6. REPRESENTATION IN EXISTING SURVEYS

TITLE OF SURVEY:
State Inventory *HABS*

DATE OF SURVEY: Sept. 1968 Federal State County Local

DEPOSITORY FOR SURVEY RECORDS:
State Fish and Game Department

STREET AND NUMBER:
Recreation & Parks Division

CITY OR TOWN:
Helena

STATE: Montana	CODE 25
-------------------	------------

SEE INSTRUCTIONS

STATE: Montana
COUNTY: Meagher
ENTRY NUMBER: 70.10.25.0008
DATE: 10/6/70
FOR NPS USE ONLY

7. DESCRIPTION

CONDITION

(Check One)

Excellent Good Fair Deteriorated Ruins Unexposed

(Check One)

Altered Unaltered

(Check One)


Moved Original Site

DESCRIBE THE PRESENT AND ORIGINAL (if known) PHYSICAL APPEARANCE

The Camp Baker-Fort Logan complex consisted largely of log structures. An excellent description exists in army publications.

The post is perhaps the best preserved of the true Indian Wars posts in Montana. Representative are: the best existing example of a blockhouse in the West, barracks and other log structures.

Fort Logan Blockhouse - Unusual 8-sided structure (the square second floor is turned at a 45° angle to the square first floor, thus giving fire power in eight directions) is a reminder of the importance of military forts in the settlement of the West.



SEE INSTRUCTIONS

SIGNIFICANCE

PERIOD (Check One or More as Appropriate)

- Pre-Columbian | 16th Century | 18th Century | 20th Century
 15th Century | 17th Century | 19th Century

SPECIFIC DATE(S) (If Applicable and Known)

AREAS OF SIGNIFICANCE (Check One or More as Appropriate)

- | | | | |
|--|---|---|--|
| <input type="checkbox"/> Aboriginal | <input type="checkbox"/> Education | <input type="checkbox"/> Political | <input type="checkbox"/> Urban Planning |
| <input type="checkbox"/> Prehistoric | <input type="checkbox"/> Engineering | <input type="checkbox"/> Religion/Phi- | <input type="checkbox"/> Other (Specify) |
| <input checked="" type="checkbox"/> Historic | <input type="checkbox"/> Industry | osophy | _____ |
| <input type="checkbox"/> Agriculture | <input type="checkbox"/> Invention | <input type="checkbox"/> Science | _____ |
| <input type="checkbox"/> Architecture | <input checked="" type="checkbox"/> Landscape | <input type="checkbox"/> Sculpture | _____ |
| <input type="checkbox"/> Art | Architecture | <input type="checkbox"/> Social/Human- | _____ |
| <input type="checkbox"/> Commerce | <input type="checkbox"/> Literature | itarian | _____ |
| <input type="checkbox"/> Communications | <input checked="" type="checkbox"/> Military | <input type="checkbox"/> Theater | _____ |
| <input type="checkbox"/> Conservation | <input type="checkbox"/> Music | <input type="checkbox"/> Transportation | _____ |

STATEMENT OF SIGNIFICANCE

Camp Baker-Fort Logan was established in 1869 some seventeen miles northwest of present-day White Sulphur Springs, and was occupied until 1880. It was the army's main base for protection of the freight route from Fort Benton to Helena and for the defense of the mining settlements of Confederate Gulch and cattle ranches in the Smith and upper Musselshell River Valleys. In later years, army troops based at the fort helped to break up the raid-and-counter-raid pattern of the Blackfeet and the Crows who used the valley here as a convenient route to their respective reservations. Although the fort never experienced an attack in the decade of its existence, it furnished troops in both major Indian battles of the 1870s: The battle of the Little Big Horn and the Battle of the Big Hole.

We believe it has national significance in function, and the survival of one of the last of the log blockhouses in the West is important architecturally. We recommend Registered National Historic Landmark Status and suggest that the State acquire the site for full scale historical development.

Fort Logan Blockhouse - This building, once part of the Fort Logan complex, was dedicated by the Daughters of the American Revolution on August 24, 1924, and was moved to its present site in the center of the old parade ground in 1962.

Measured drawings, photographic coverage and historical and architectural evaluations are recorded in the Historic American Buildings Survey.



SEE INSTRUCTIONS

9. MAJOR BIBLIOGRAPHICAL REFERENCES

Burlingame, M. G. The Montana Frontier
 Circular #4, 1870, (descriptions of posts) War Dept.
 Hart, Herbert M. Old Forts of the Northwest
 HISTORIC AMERICAN BUILDINGS SURVEY


10. GEOGRAPHICAL DATA

LATITUDE AND LONGITUDE COORDINATES DEFINING A RECTANGLE LOCATING THE PROPERTY				O R	LATITUDE AND LONGITUDE COORDINATES DEFINING THE CENTER POINT OF A PROPERTY OF LESS THAN TEN ACRES				
CORNER	LATITUDE		LONGITUDE		LATITUDE		LONGITUDE		
	Degrees	Minutes	Seconds	Degrees	Minutes	Seconds	Degrees	Minutes	Seconds
NW	0	'	"	0	'	"	46°	40'	48"
NE	0	'	"	0	'	"	11°	10'	03"
SE	0	'	"	0	'	"			
SW	0	'	"	0	'	"			

APPROXIMATE ACREAGE OF NOMINATED PROPERTY: LESS THAN TEN ~ 5 ACRES

LIST ALL STATES AND COUNTIES FOR PROPERTIES OVERLAPPING STATE OR COUNTY BOUNDARIES

STATE:	CODE	COUNTY	CODE



No
 270
 PK

SEE INSTRUCTIONS

11. FORM PREPARED BY

NAME AND TITLE: Robert A. Murray / John N. DeHaas

ORGANIZATION: State Fish and Game Dept. / Montana State Univ. DATE: 9-69 / 1-69

STREET AND NUMBER: Mitchell Building

CITY OR TOWN: Helena / Bozeman STATE: Montana CODE: 25

12. STATE LIAISON OFFICER CERTIFICATION

NATIONAL REGISTER VERIFICATION

As the designated State Liaison Officer for the National Historic Preservation Act of 1966 (Public Law 89-665), I hereby nominate this property for inclusion in the National Register and certify that it has been evaluated according to the criteria and procedures set forth by the National Park Service. The recommended level of significance of this nomination is:

National State Local

Name Wes Woodgerd
Wesley R. Woodgerd

Title State Liaison Officer

Date _____

I hereby certify that this property is included in the National Register.

Ernest Allen Cunnally
 Chief, Office of Archeology and Historic Preservation

OCT 6 1970

Date _____

ATTEST:

William J. Murtagh
 Keeper of The National Register

AUG 20 1970

Date _____

Form 10-301
(Dec. 1968)

UNITED STATES DEPARTMENT OF THE INTERIOR
NATIONAL PARK SERVICE


NATIONAL REGISTER OF HISTORIC PLACES
PROPERTY MAP FORM

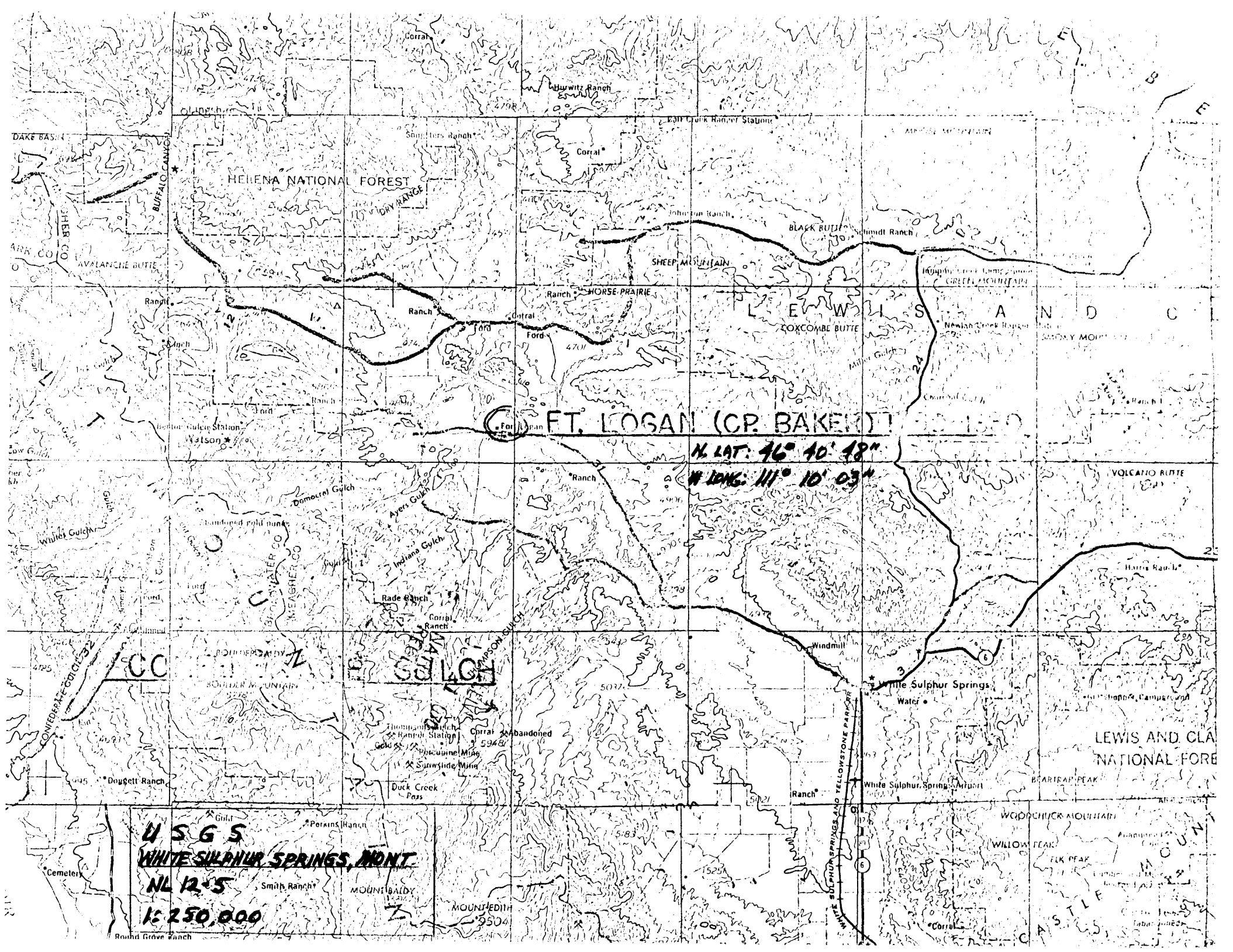
(Type all entries - attach to or enclose with map)

STATE	
Montana	
COUNTY	
Meagher	
FOR NPS USE ONLY	
ENTRY NUMBER	DATE
70.10.25.0008	10/6/70

SEE INSTRUCTIONS

1. NAME			
COMMON: Fort Logan (Camp Baker) and Fort Logan Blockhouse			
AND/OR HISTORIC:			
2. LOCATION			
STREET AND NUMBER:			
Township 11 North, Range 4 East, Section 25 (SE ¹)			
CITY OR TOWN:			
approx. 17 miles NW of White Sulphur Springs			
STATE:	CODE	COUNTY:	CODE
Montana	25	Meagher	059
3. MAP REFERENCE			
SOURCE:			
Montana State Highway Dept., County Maps, Meagher Co. Sheet 2			
SCALE: 15/16 inch = 4 miles			
DATE: 1957			
4. REQUIREMENTS			
TO BE INCLUDED ON ALL MAPS			
1. Property boundaries where required.			
2. North arrow.			
3. Latitude and longitude reference.			





U S G S
WHITE SULPHUR SPRINGS, MONT.
NL 12.5
1:250,000

N. LAT. 46° 40' 48"
W. LONG. 111° 10' 03"

FT. LOGAN (CP. BAKER)

HELENA NATIONAL FOREST

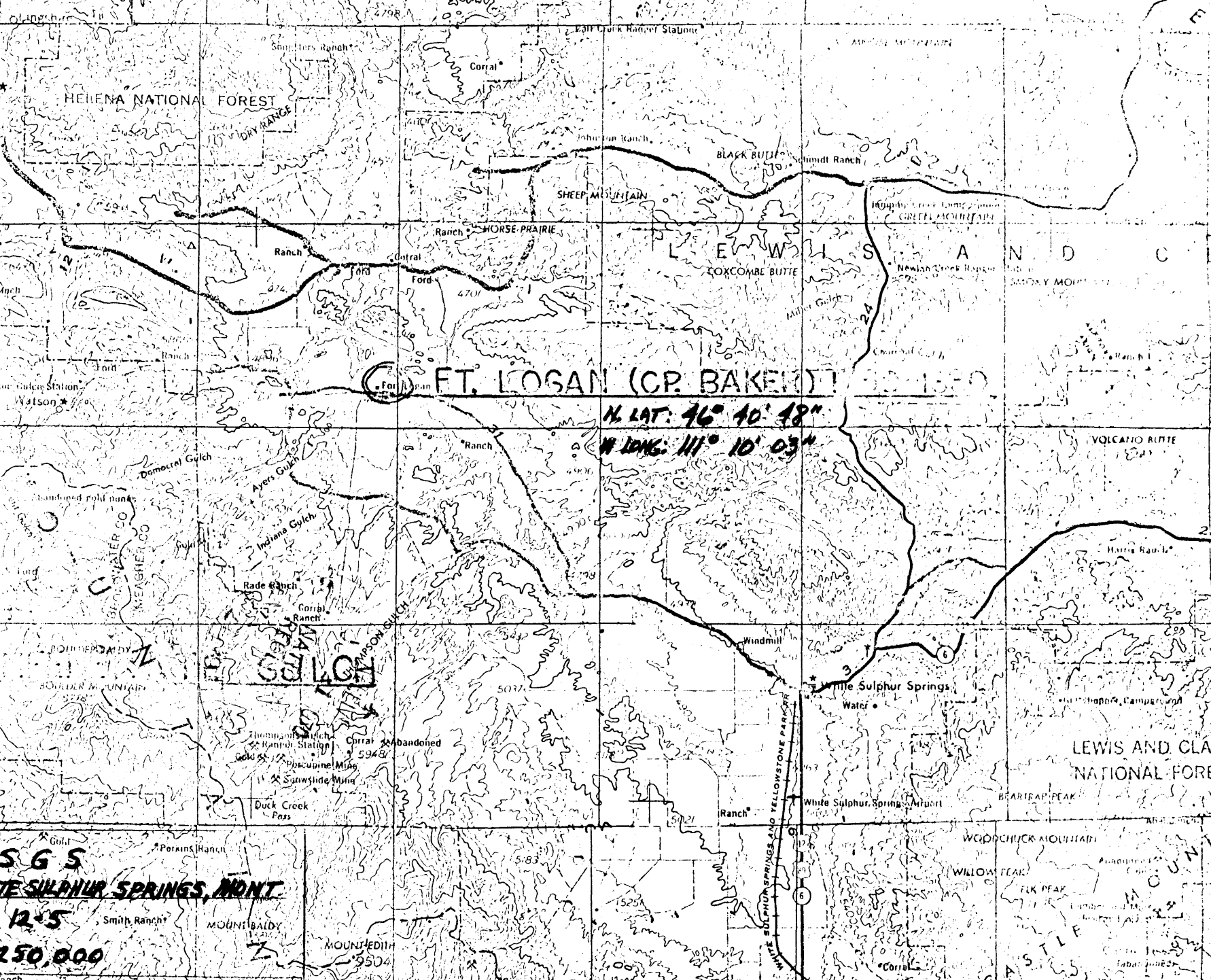
LEWIS AND CLARK

LEWIS AND CLARK NATIONAL FOREST

DAKE BASIN
SHEER CO
AVALANCHE BUTTE

WILLOW GULCH
BOULDER MOUNTAIN
BOULDER MOUNTAIN

Cemetery
Round Grove Ranch



Form 10-301
(Dec. 1968)

UNITED STATES DEPARTMENT OF THE INTERIOR
NATIONAL PARK SERVICE

NATIONAL REGISTER OF HISTORIC PLACES

PROPERTY MAP FORM

(Type all entries - attach to or enclose with map)

STATE	
Montana	
COUNTY	
Meagher	
FOR NPS USE ONLY	
ENTRY NUMBER	DATE
70.10.25.0008	10/6/70

SEE INSTRUCTIONS

1. NAME			
COMMON: Fort Logan and Blockhouse			
AND/OR HISTORIC:			
2. LOCATION			
STREET AND NUMBER:			
Township 11 North, Range 4 East, Section 25 (SE $\frac{1}{4}$)			
CITY OR TOWN:			
Approx. 17 miles Northwest of White Sulphur Springs			
STATE:	CODE	COUNTY:	CODE
Montana	25	Meagher	059
3. MAP REFERENCE			
SOURCE:			
U. S. Geological Survey, White Sulphur Spgs., Montana NL12-5			
SCALE: 1:250,000			
DATE: 1965			
4. REQUIREMENTS			
TO BE INCLUDED ON ALL MAPS			
1. Property boundaries where required.			
2. North arrow.			
3. Latitude and longitude reference.			

