


DATA SHEET 5580
5589

NATIONAL REGISTER OF HISTORIC PLACES
INVENTORY - NOMINATION FORM
FOR FEDERAL PROPERTIES

(Type all entries - complete applicable sections)

STATE: Tennessee
COUNTY: Hardin
FOR NPS USE ONLY
ENTRY DATE



1. NAME

COMMON:
Shiloh Battlefield National Military Park

AND/OR HISTORIC:

2. LOCATION

STREET AND NUMBER:
Shiloh National Military Park

CITY OR TOWN:
Shiloh

STATE:
Tennessee

CONGRESSIONAL DISTRICT:
6th

COUNTY:
Hardin

CODE:
47

STATE CODE:
071

3. CLASSIFICATION

CATEGORY (Check One)	OWNERSHIP	STATUS	ACCESSIBLE TO THE PUBLIC
<input checked="" type="checkbox"/> District <input type="checkbox"/> Site <input type="checkbox"/> Object <input type="checkbox"/> Building <input type="checkbox"/> Structure <input type="checkbox"/> Object	<input checked="" type="checkbox"/> Public <input type="checkbox"/> Private <input type="checkbox"/> Both	Public Acquisition: <input type="checkbox"/> In Process <input type="checkbox"/> Being Considered	<input checked="" type="checkbox"/> Occupied <input type="checkbox"/> Unoccupied <input type="checkbox"/> Preservation work in progress
PRESENT USE (Check One or More as Appropriate)			
<input type="checkbox"/> Agricultural <input type="checkbox"/> Commercial <input type="checkbox"/> Educational <input type="checkbox"/> Entertainment	<input type="checkbox"/> Government <input type="checkbox"/> Industrial <input type="checkbox"/> Military <input type="checkbox"/> Museum	<input checked="" type="checkbox"/> Park <input type="checkbox"/> Private Residence <input type="checkbox"/> Religious <input type="checkbox"/> Scientific	<input type="checkbox"/> Transportation <input type="checkbox"/> Other (Specify) <input type="checkbox"/> Comments

4. AGENCY

National Park Service

REGIONAL HEADQUARTERS: (If applicable)
Southeast Region

CITY OR TOWN:
Atlanta

STREET AND NUMBER:
3401 Whipple Avenue

STATE:
Georgia

CODE:
13

5. LOCATION OF LEGAL DESCRIPTION

COURTHOUSE, REGISTRY OF DEEDS, ETC.:
Park Files

STREET AND NUMBER:
Shiloh National Military Park

CITY OR TOWN:
Shiloh

STATE:
Tennessee

CODE:
47

6. REPRESENTATION IN EXISTING SURVEYS

TITLE OF SURVEY:
Shiloh National Military Park Boundary Survey

DATE OF SURVEY: 1939/Rev. 1956 Federal State County Local

DEPOSITORY FOR SURVEY RECORDS:
Park Files

STREET AND NUMBER:
Shiloh National Military Park

CITY OR TOWN:
Shiloh

STATE:
Tennessee

CODE:
47

SEE INSTRUCTIONS

STATE: Tennessee

COUNTY: Hardin

FOR NPS USE ONLY

ENTRY NUMBER

DATE

7. DESCRIPTION

CONDITION	(Check One)					
	<input checked="" type="checkbox"/> Excellent	<input type="checkbox"/> Good	<input type="checkbox"/> Fair	<input type="checkbox"/> Deteriorated	<input type="checkbox"/> Ruins	<input type="checkbox"/> Unexposed
	(Check One)			(Check One)		
	<input checked="" type="checkbox"/> Altered	<input type="checkbox"/> Unaltered	<input type="checkbox"/> Moved	<input checked="" type="checkbox"/> Original Site		

DESCRIBE THE PRESENT AND ORIGINAL (if known) PHYSICAL APPEARANCE

Preservation recommended.

Shiloh Battlefield was the scene of the first great battle in the West of the War Between the States. In 1894 Shiloh National Military Park was established by an act of Congress to preserve the battlefield. In addition to the the battlefield itself, the park preserves the following historic structures which are within its boundary:

1. War Cabin (No. HS 1)

A one-and-one-half story log cabin approximately 22' x 18' consisting of one downstairs room and one loft room. The cabin was built in the 1850's by Louis Wicker on a field approximately two miles from its present site, and received some damage during the battle of Shiloh. A few weeks after the battle it was moved to its present site to replace a cabin which had burned during the engagement. Most of the logs are original but several have been replaced and the interior, roof and chimney have been reconstructed during the past twenty-five years.

Significance: 3rd Order

Longitude: 88° 20' 01" Latitude: 35° 07' 56"

(Recommended treatment: preservation

(Preliminary cost estimate for above: N/A

Photographs enclosed

2. Sunken Road (No. HS 2)

A farm road approximately 10' wide and one mile long which had been eroded through heavy use by the time of the battle. It was used as a trench by Federal troops during the battle, and the stand made here was decisive in preventing the Confederates from achieving a victory. The road is essentially the same as it was in the 1860's.

Significance: 1st Order

Corner	Longitude	Latitude
NW	88° 20' 23"	35° 08' 22"
NE	88° 19' 48"	35° 07' 58"
SE	88° 19' 56"	35° 07' 51"
SW	88° 20' 31"	35° 08' 14"

(Recommended Treatment: preservation

(Preliminary cost estimate for above: N/A

Photographs enclosed

SEE INSTRUCTIONS

5. SIGNIFICANCE

PERIOD (Check One or More as Appropriate)

- | | | | |
|---|---------------------------------------|--|---------------------------------------|
| <input checked="" type="checkbox"/> Pre-Columbian | <input type="checkbox"/> 16th Century | <input type="checkbox"/> 18th Century | <input type="checkbox"/> 20th Century |
| <input type="checkbox"/> 15th Century | <input type="checkbox"/> 17th Century | <input checked="" type="checkbox"/> 19th Century | |

SPECIFIC DATE(S) (If Applicable and Known) **April 6th and 7th, 1862**

AREAS OF SIGNIFICANCE (Check One or More as Appropriate)

- | | | | |
|--|---|--|--|
| <input type="checkbox"/> Aboriginal | <input type="checkbox"/> Education | <input type="checkbox"/> Political | <input type="checkbox"/> Urban Planning |
| <input checked="" type="checkbox"/> Prehistoric | <input type="checkbox"/> Engineering | <input type="checkbox"/> Religion/Philosophy | <input type="checkbox"/> Other (Specify) |
| <input type="checkbox"/> Historic | <input type="checkbox"/> Industry | | _____ |
| <input type="checkbox"/> Agriculture | <input type="checkbox"/> Invention | <input type="checkbox"/> Science | _____ |
| <input checked="" type="checkbox"/> Architecture | <input type="checkbox"/> Landscape Architecture | <input type="checkbox"/> Sculpture | _____ |
| <input type="checkbox"/> Art | | <input type="checkbox"/> Social/Humanitarian | _____ |
| <input type="checkbox"/> Commerce | <input type="checkbox"/> Literature | <input type="checkbox"/> Theater | _____ |
| <input type="checkbox"/> Communications | <input checked="" type="checkbox"/> Military | <input type="checkbox"/> Transportation | _____ |
| <input type="checkbox"/> Conservation | <input type="checkbox"/> Music | | _____ |

STATEMENT OF SIGNIFICANCE

Shiloh National Military Park preserves the scene of the first great battle of the West of the War Between the States. In this two-day battle both Union and Confederate Armies suffered heavy casualties, bringing home the horrors of war to North and South alike. The Confederate failure at Shiloh foreshadowed their eventual loss of the entire Mississippi valley.

The War Cabin, Sunken Road and Earthworks are the only remaining structures pertaining to the battle and as such have great historical importance as well as interpretive value.

The Indian Mounds are one of the most significant of such groups in the Tennessee Valley. They are the most significant physical remains of the pre-columbian culture of this area.

The monuments, while constructed originally as memorials to the battle have acquired a historical significance of their own. They not only memorialize the battle, but also represent the period prior to the First World War when patriotic organizations were engaged in erecting such monuments throughout the nation.

The two houses were constructed for administrative purposes and their historical significance lies solely upon their age.

Shiloh National Cemetery is the final resting place for 3,572 Union soldiers who died during the Civil War, and for an additional 196 persons. This is one of a number of National Cemeteries that were established by the War Department for the interment of Civil War dead.

SEE INSTRUCTIONS

9. MAJOR BIBLIOGRAPHICAL REFERENCES

The Official Records of the Union and Confederate Armies
 Chambers, Moreau, "The Indian Mounds-Shiloh National Military Park"
 National Park Service, (no date)
 Durbin, Lera, "War Cabin - Proposed Reconstruction" National Park
 Service, (no date)
 Shedd, Charles E. - A History of Shiloh National Military Park,
 National Park Service, 1954
 Reed, D. W., The Battle of Shiloh, Washington, Government Printing Office,
 1902

10. GEOGRAPHICAL DATA

LATITUDE AND LONGITUDE COORDINATES DEFINING A RECTANGLE LOCATING THE PROPERTY			OR	LATITUDE AND LONGITUDE COORDINATES DEFINING THE CENTER POINT OF A PROPERTY OF LESS THAN TEN ACRES		
CORNER	LATITUDE	LONGITUDE		LATITUDE	LONGITUDE	
	Degrees Minutes Seconds	Degrees Minutes Seconds		Degrees Minutes Seconds	Degrees Minutes Seconds	
NW	35° 10' 10"	88° 22' 30"		° ' "	° ' "	
NE	35° 10' 10"	88° 18' 39"				
SE	35° 06' 35"	88° 18' 39"				
SW	35° 06' 35"	88° 22' 30"				

APPROXIMATE ACREAGE OF NOMINATED PROPERTY: **3,712**

LIST ALL STATES AND COUNTIES FOR PROPERTIES OVERLAPPING STATE OR COUNTY BOUNDARIES

STATE:	CODE	COUNTY:	CODE
STATE:	CODE	COUNTY:	CODE
STATE:	CODE	COUNTY:	CODE
STATE:	CODE	COUNTY:	CODE

11. FORM PREPARED BY

NAME AND TITLE: **Robert Nash, Chief, I&RM** DATE: **3-27-75**

BUSINESS ADDRESS: **Shiloh National Military Park**

STREET AND NUMBER: PHONE: **901-689-3410**

CITY OR TOWN: **Shiloh** STATE: **Tennessee** CODE: **47**

12. CERTIFICATION OF NOMINATION **NATIONAL REGISTER VERIFICATION**

State Liaison Officer recommendation:

Yes
 No
 None

 State Liaison Officer Signature

In compliance with Executive Order 11593, I hereby nominate this property to the National Register, certifying that the State Liaison Officer has been allowed 90 days in which to present the nomination to the State Review Board and to evaluate its significance. The recommended level of significance is National State Local

[Signature] FEB 20 1976
 Federal Representative Signature Date
Deputy Assistant Secretary

 Title

I hereby certify that this property is included in the National Register.

 Director, Office of Archeology and Historic Preservation

Date: _____

ATTEST: *[Signature]*

 Keeper of The National Register

Date: **60-22-76**

SEE INSTRUCTIONS

**NATIONAL REGISTER OF HISTORIC PLACES
INVENTORY - NOMINATION FORM**

(Continuation Sheet)

STATE Tennessee	
COUNTY Hardin	
FOR NPS USE ONLY	
ENTRY NUMBER	DATE

(Number all entries)

3. - 33. Indian Mounds (Nos. HS 3 - HS 33)

A group of prehistoric Indian Mounds consisting of seven major and twenty-four smaller ones. Archeological evidence shows that these mounds were constructed before the Indians had any contact with European trade goods and that they may date back 800 years. The mounds are in a cluster along the river bluffs in what was once a palisaded village site. There have been a number of excavations of the mounds in the past, the most thorough being conducted by the Smithsonian Institution in 1934. In addition, several early settlers had homes in the area, and a number of Civil War battlefield graves were dug there. This group of mounds is being submitted as a separate nomination.

Significance: 1st Order

Corner	Longitude	Latitude
NW	88° 19' 25"	35° 08' 42"
NE	88° 19' 07"	35° 08' 42"
SE	88° 19' 07"	35° 08' 18"
SW	88° 19' 25"	35° 08' 18"

Acreage 78 acres

(Recommended Treatment: Preservation

(Cost estimate for above \$4,000

Photographs enclosed

34. Shiloh National Cemetery (No. HS 34)

This cemetery was established in 1866 by the United States Government for the internment of the Union dead from the Battle of Shiloh and from other engagements, encampments and hospitals in the area. There are 3,572 graves of Union soldiers who died during the Civil War; 2,370 of which are unknown. In addition there are 196 other interments including veterans of the American Revolution and Viet Nam. A wall 3,275 feet long encircles the cemetery. The major portion of this wall is of stone, 5' high and 2' to 3' wide. There is one section 519' long which is of brick 6' high and 18" wide, and which is pierced by an ornate wrought iron gate. The wall was built to define the cemetery and to protect the graves from vandals and animals. The cemetery is still being used and there are currently unassigned grave sites.

Significance: 1st Order


Corner	Longitude	Latitude
NW	88° 19' 18"	35° 09' 08"
NE	88° 19' 05"	35° 09' 08"
SE	88° 19' 05"	35° 08' 58"
SW	88° 19' 18"	35° 08' 58"

Acreage: 10.5

(Recommended treatment: preservation

(Cost estimate for above: N/A

Photographs enclosed



**NATIONAL REGISTER OF HISTORIC PLACES
INVENTORY - NOMINATION FORM**

(Continuation Sheet)

STATE Tennessee	
COUNTY Hardin	
FOR NPS USE ONLY	
ENTRY NUMBER	DATE

(Number all entries)

35. Cemetery House (No. HS 35)

A two-story brick and stucco house approximately 38' x 34' constructed in 1911 by the War Department as a home for the Cemetery Superintendent. While structurally sound, the interior became badly deteriorated and much of the plaster was removed several years ago. Extensive renovation of the interior would be necessary for the structure to serve a functional purpose.

Significance: 3rd Order

Longitude: 88° 19' 15" Latitude: 35° 09' 03"

(Recommended treatment: partial reconstruction

(Cost estimate for above: \$ 17,000.

Photographs enclosed

36. Superintendent's Residence (No. HS 36)

A two-story log lodge-type structure approximately 84' x 38' constructed in 1918 as a home for the park Superintendent. The structure has undergone a number of minor alterations over the years as different families have resided in it. At present it is in poor structural condition and requires extensive restoration for it to meet Park Service Standards.

Significance: 3rd Order

Longitude: 88° 20' 38" Latitude: 35° 08' 60"

(Recommended treatment: partial reconstruction

(Cost estimate for above: \$40,000.

Photographs enclosed

37. Grant's Last Line (Earthworks) (No. HS 37)

A small work approximately 10' long, 4' high and 8' wide at the base. It formed a part of the last Union line of defense and was put up the night of April 6th, 1862. As the Federals assumed the offensive early the next morning, it was never used but it is significant in that it was the only earthwork put up during the entire battle. There has been some erosion in the past but the works are presently covered with turf and are stable.


Significance: 1st Order

Longitude: 88° 19' 37" Latitude: 35° 09' 02"

(Recommended treatment: preservation

(Cost estimate for above: N/A

Photographs enclosed



NATIONAL REGISTER OF HISTORIC PLACES
INVENTORY - NOMINATION FORM

(Continuation Sheet)

STATE Tennessee	
COUNTY Hardin	
FOR NPS USE ONLY	
ENTRY NUMBER	DATE

(Number all entries)

38. Iowa Monument (No. HS 38)

A granite monument designed by E. F. Triebel approximately 34' x 34' at the base and rising 75' high. Surmounting the shaft are a bronze capital, globe and eagle, and ascending the base is a bronze statue of "Fame" which is 12', 6" high. The shaft was erected in 1906 at a cost of \$25,000 as a tribute to the men from Iowa who fought in the battle. On October 14, 1909, a tornado struck the monument causing the shaft to fall and break and damaging the base and the statue of "Fame". By 1912 it had been completely restored.

Significance: 2nd Order

Longitude: 88° 19' 27" Latitude: 35° 09' 04"

(Recommended treatment: preservation)

(Cost estimate for above: None)

Photographs enclosed

39. United Daughters of the Confederacy Monument (No. HS 39)

A granite monument designed and sculptured by Frederick C. Hibbard approximately 50' x 22' and 19' high. In addition to the granite body of the monument there are three groups of bronze figures and two sculptured marble panels. The monument was erected in 1917 at a cost of \$50,000 by the United Daughters of the Confederacy as a tribute to the Confederate troops who fought at Shiloh.

Significance: 2nd Order

Longitude: 88° 20' 06" Latitude: 35° 08' 25"

(Recommended treatment: preservation)

(Cost estimate for above: None)

Photographs enclosed

40. Confederate Burial Trench # 1 Monument (No. HS 40)

Following the battle, the dead of both sides were buried in trenches on the battlefield. After the war, the Union dead were reinterred in the National Cemetery, but the Confederate dead remain in the original trenches. This monument was erected by the U.D.C. in 1917 at the site of the largest trench, where 721 men were buried. It is a block of Mount Airy granite, 6' x 3' 8", and 5' 4" high, designed by W. F. Eudaley of Chattanooga, and cost \$750.


Significance: 2nd Order

Longitude: 88° 21' 08" Latitude: 35° 08' 25"

(Recommended treatment: preservation)

(Cost estimate for above: N/A)

Photographs enclosed



**NATIONAL REGISTER OF HISTORIC PLACES
INVENTORY - NOMINATION FORM**

(Continuation Sheet)

STATE Tennessee	
COUNTY Hardin	
FOR NPS USE ONLY	
ENTRY NUMBER	DATE

(Number all entries)

41. - 44. Confederate Burial Trench Monuments (Nos. HS 41 - HS 44)
 In addition to the one large trench (see # 40) the Confederate dead were
 burried in four smaller trenches. In 1935 the U. D. C. erected four
 monuments, one at each of these trenches, at a cost of \$ 200 each. These
 monuments are uniform in every respect, being blocks of granite 4' 6" x
 1' 8" and 3' 6" high, and were designed by the W. M. Dean Marble Company
 of Columbia, Tennessee.

Significance: 2nd Order
 (Recommended treatment: preservation
 (Cost estimate for above: N/A
 Photographs enclosed

41. Confederate Burial Trench # 2 Monument (No. HS 41)
 Longitude: 88° 20' 12" Latitude: 35° 08' 45"


42. Confederate Burial Trench # 3 Monument (No. HS 42)
 Longitude: 88° 21' 03" Latitude: 35° 08' 32"

43. Confederate Burial Trench # 4 Monument (No. HS 43)
 Longitude: 88° 21' 05" Latitude: 35° 08' 01"

44. Confederate Burial Trench # 5 Monument (No. HS 44)
 Longitude: 88° 21' 07" Latitude: 35° 07' 40"

45. Illinois State Monument (No. HS 45)
 This monument was dedicated on May 17, 1904, by the State of Illinois
 to pay tribute to the men from that state that died in the Battle of
 Shiloh. The base is 12' square and 23' high, and is made of large blocks
 of Barre, Vermont, granite. On top is a statue 12' high of United States
 standard bronze representing Illinois. It is a seated female figure,
 with an open book, and a sheathed sword, who is looking southward in the
 direction of the enemy. The monument was designed by R. W. Bock of Chicago,
 and constructed by the Culver Construction Company of Springfield, Illinois.
 The statue was cast by the American Bronze Foundry Company of Chicago.
 The monument cost \$ 18,810.26.

Significance: 2nd Order
 Longitude: 88° 21' 03" Latitude: 35° 08' 14"
 (Recommended treatment: preservation
 (Cost estimate for above: N/A
 Photographs enclosed



NATIONAL REGISTER OF HISTORIC PLACES
INVENTORY - NOMINATION FORM

(Continuation Sheet)

STATE	
Tennessee	
COUNTY	
Hardin	
FOR NPS USE ONLY	
ENTRY NUMBER	DATE

MAR 10 1976

NATIONAL REGISTER
Number of entries

46. Michigan State Monument (No. HS 46)

This monument was erected in 1919 by the State of Michigan to pay tribute to the men of that state who fought in the Battle of Shiloh. The monument is 8' square at the base, 17' 9" high and is constructed of granite. The base is inscribed, and there are columns at the corners, and there is a statue 6' 8" high of a soldier at parade-rest at the top of the monument. The monument was designed and erected by the Detroit Granite Company of Detroit, Michigan, and cost \$ 3,000.

Significance: 2nd Order

Longitude: 88° 19' 58" Latitude: 35° 08' 36"

(Recommended Treatment: preservation)

(Cost estimate for above: N/A)

Photographs enclosed

47. First Minnesota Battery Monument (No. HS 47)

This monument was erected in 1908 by the State of Minnesota to pay tribute to the men of the 1st Minnesota Battery who fought in the Battle of Shiloh. It is 11' x 8' 11" at the base, 12' 4" high, and constructed of Minnesota granite and United States standard bronze. The general design is in the form of a sarcophagus with a bronze statue 6' high of an artilleryman standing in the front, and a bronze tablet mounted in the rear. The monument was designed by John Karl Daniels of St. Paul, Minnesota, and erected by the P. N. Peterson Granite Company of St. Paul. The monument cost \$ 4,000.

Significance: 2nd Order

Longitude: 88° 20' 17" Latitude: 35° 08' 08"

(Recommended treatment: preservation)

(Cost estimate for above: N/A)

Photographs enclosed

48. 77th Pennsylvania Infantry Monument (No. HS 48)

This monument was dedicated on November 12, 1903, by the State of Pennsylvania to pay tribute to the men of the 77th Pennsylvania Infantry who fought in the Battle of Shiloh. It is 8' square at the base, 16' 5" high and constructed of Barre, Vermont, granite and United States standard bronze. Above the granite base is a bronze statue of a private soldier, which is 6' 6" high, and there are four bronze panels set into the base. The bronzes were designed by Julius C. Loester of New York City and cast by the Gorham Manufacturing Company, also of New York City. The granite portion was designed by W. Liance Cottrell of Stonington, Connecticut, and erected by the Harrison Granite Company of New York City. The monument cost \$ 4,000.

Significance: 2nd Order

Longitude: 88° 21' 53" Latitude: 35° 08' 06"

(Recommended treatment: Preservation)

(Cost estimate for above: N/A)

Photographs enclosed

Tennessee

Hardin

FOR NPS USE ONLY

ENTRY NUMBER

DATE

NATIONAL REGISTER OF HISTORIC PLACES

INVENTORY - NOMINATION FORM

(Continuation Sheet)

NATIONAL
REGISTER (all entries)

49. Wisconsin State Monument (No. HS 49)

This monument was dedicated on April 7, 1906, by the State of Wisconsin to pay tribute to the men of that state who fought in the Battle of Shiloh. It is 9' 4" x 5' at the base, 17' high, and constructed of Rhode Island granite and United States standard bronze. The granite base is set with four bronze panels and serves as a pedestal for a 10' 8" high statue of a fallen color sergeant whose flag is being held by a figure representing victory. In the past the monument has suffered vandalism, and the flagstaff and the color sergeant's sword have been broken off and stolen. While the missing sword is not noticeable, the missing flagstaff harms the visual quality of the sculpture. The bronzes were designed by Robert Porter Bringhorst of University City, Missouri, the granite work by Charles A. Fink of Milwaukee. The monument was erected by W. R. Hodges of St. Louis, and cost \$ 13,225.

Significance: 2nd Order

Longitude: 88° 20' 12" Latitude: 35° 08' 09"

(Recommended treatment: preservation)

(Cost estimate for above: N/A)

Photographs enclosed

50. Putnam Stump Monument (No. HS 50)

This monument was dedicated on April 7, 1906 by the State of Wisconsin to pay tribute to Private J. D. Putnam, and all of the men of Wisconsin who died in the Battle of Shiloh. During the battle, Private Putnam was killed and was burried beneath a tree where he fell. When the Wisconsin Commission visited Shiloh in 1902, they found the stump with Putnam's name still carved on it. The stump was removed to Madison, where it was destroyed by fire, and the Commission resolved to erect a fac simile of it at the original site. The Monument is 6' 9" in circumference at the base, 3' 6" high, and constructed of Rhode Island granite. It was erected by Joseph Newell & Company of Westerly, Rhode Island, and cost \$ 200.

Significance: 2nd Order

Longitude: 88° 20' 20" Latitude: 35° 08' 02"

(Recommended treatment: preservation)

(Cost estimate for above: N/A)

Photographs enclosed

51. Alabama State Monument (No. HS 51)

This monument was erected by the U. D. C. of Alabama to pay tribute to the men of that state who fought in the Battle of Shiloh. It is 9' square at the base, 12' high, and is constructed of Barre, Vermont granite and bronze. The base is carved and is set with a bronze plaque, and it is surmounted with a pyramid of cannon balls. The monument was designed and erected by Morris Brothers of Memphis, in 1907, and cost \$ 3,000

Significance: 2nd Order

Longitude: 88° 19' 55" Latitude: 35° 08' 23"

(Recommended treatment: preservation)

(Cost estimate for above: N/A)

Photographs enclosed

**NATIONAL REGISTER OF HISTORIC PLACES
INVENTORY - NOMINATION FORM**

(Continuation Sheet)

STATE Tennessee	
COUNTY Hardin	
FOR NPS USE ONLY	
ENTRY NUMBER	DATE

(Number all entries)

52. Joseph Wheeler Monument (No. HS 52)

This monument was dedicated on October 9, 1930, by the General Joseph Wheeler Memorial Association to pay tribute to General Joseph Wheeler who led the 19th Alabama Infantry in the Battle of Shiloh. It is a block of Elberton Blue granite 4' 10" x 2' 2" at the base and 5" high. The inscription is carved into the granite. The monument was designed and erected by the Sheffield Marble and Granite Works of Sheffield, Alabama.

Significance: 2nd Order

Longitude: 88° 19' 55" Latitude: 35° 08' 22"

(Recommended treatment: preservation)

(Cost estimate for above: N/A)

Photographs enclosed

53. Arkansas Monument (No. HS 53)

This monument was erected in 1910 by the Arkansas Chapter of the United Daughters of the Confederacy to pay tribute to the men of that state who fought in the Battle of Shiloh. It is 10' square at the base, 28' high, and is constructed of granite. It is in the form of a circular shaft of grey Mt. Airy, North Carolina granite at the top of which is a 7' high statue of a soldier carved from Barre, Vermont granite. The monument was designed and erected by Morris Brothers of Memphis, Tennessee, and cost \$ 3,000.

Significance: 2nd Order

Longitude: 88° 20' 17" Latitude: 35° 08' 07"

(Recommended treatment: preservation)

(Cost estimate for above: N/A)

Photographs enclosed

54. 2nd Tennessee Infantry (Bate's) Monument (No. HS 54)

This monument was erected in 1904 through private subscription raised by Senator William B. Bate of Tennessee. It pays tribute to the men of the Bate's 2nd Tennessee Infantry (CSA) whom the Senator commanded during the Battle of Shiloh. It is 7' square at the base, 18' high, and constructed of granite and bronze. The granite base is inscribed, and serves as a pedestal for a 7' high statue of a soldier. The monument was designed and erected by the Foster and Herbert Cut Stone Company of Nashville, Tennessee and cost \$ 2,000.


Significance: 2nd Order

Longitude: 88° 21' 24" Latitude: 35° 08' 00"

(Recommended treatment: preservation)

(Cost estimate for above: N/A)

Photographs enclosed



**NATIONAL REGISTER OF HISTORIC PLACES
INVENTORY - NOMINATION FORM**

(Continuation Sheet)

STATE	
Tennessee	
COUNTY	
Hardin	
FOR NPS USE ONLY	
ENTRY NUMBER	DATE

(Number all entries)

55. Louisiana Crescent Regiment Monument (No. HS 55)

This monument was erected in 1915 by Y. R. Le Monnier to pay tribute to this regiment, in which he was a Private during the Battle of Shiloh. It is 4' x 3' at the base and 6' 3" high, and is constructed of light gray Dorian, Georgia granite. It is in the form of a smooth block of granite in which are carved a crescent, wreath and crossed rifles, and inscribed is the history of the regiment. The monument was designed by Albert Weiblen, and erected by the Albert Weiblen Marble and Granite Company of New Orleans, Louisiana.

Significance: 2nd Order

Longitude: 88° 20' 18" Latitude: 35° 07' 48"

(Recommended treatment: preservation)

(Cost estimate for above: N/A)

Photographs enclosed

56. Texas State Monument (No. HS 56)

This monument was erected by the State of Texas in 1964 to pay tribute to the men from Texas who fought in the Battle of Shiloh. It is 3' 6" x 1' 6" x 7' high, and is constructed of Sunset Red Granite. It is a plain shaft on which is carved a wreath and star, and it is inscribed with details of the units from Texas who were engaged in the battle.

Significance: 2nd Order

Longitude: 88° 19' 53" Latitude: 35° 07' 42"

(Recommended treatment: preservation)

Cost estimate for above: N/A

Photographs enclosed

57. Kentucky State Monument (No. HS 57)

This monument was dedicated on April 6, 1974 by the State of Kentucky to pay tribute to the men of that state who fought on both sides during the Battle of Shiloh. The overall dimensions of the monument are 13' 3" x 2' x 6' 4" high. There are two columns of native Kentucky stone, 2' square and 6' high. Mounted between these columns is a bronze interpretive plaque, 9' x 5' 4", which is inscribed on both sides with maps of the battlefield showing the disposition of Kentucky troops, and a description of the part that they played in the battle. The monument cost \$ 2,500.


Significance: 2nd Order

Longitude 88° 19' 34" Latitude: 35° 08' 29"

(Recommended treatment: preservation)

(Cost estimate for above: N/A)

Photographs enclosed



**NATIONAL REGISTER OF HISTORIC PLACES
INVENTORY - NOMINATION FORM**

(Continuation Sheet)

STATE	
Tennessee	
COUNTY	
Hardin	
FOR NPS USE ONLY	
ENTRY NUMBER	DATE

(Number all entries)

58. - 68. Iowa Regimental Monuments (Nos. HS 58 - HS 68)
 These eleven monuments are all uniform in size and design, differing only in the inscriptions. They were erected by the State of Iowa to honor the units from that state that were engaged in the Battle of Shiloh. They are of Barre, Vermont, granite 10' x 6' 5" and 9' 4 $\frac{1}{4}$ " high with a tablet of United States standard bronze which related the history of the regiment. They were designed by the Iowa Commission, and erected by the P. M. Peyerson Granite Company of St. Paul, at a cost of \$ 1,641 each. They were dedicated on November 23, 1906.

Significance: 2nd Order
 (Recommended treatment: preservation)
 (Cost estimate for above: N/A)
 Photographs enclosed

58. 2nd Iowa Infantry Monument (No. HS 58)
 Longitude: 88° 20' 25" Latitude: 35° 08' 17"

59. 3rd Iowa Infantry Monument (No. HS 59)
 Longitude: 88° 20' 05" Latitude: 35° 07' 54"

60. 6th Iowa Infantry Monument (No. HS 60)
 Longitude: 88° 21' 02" Latitude: 35° 08' 35"

61. 7th Iowa Infantry Monument (No. HS 61)
 Longitude: 88° 20' 19" Latitude: 35° 08' 12"

62. 8th Iowa Infantry Monument (No. HS 62)
 Longitude: 88° 20' 15" Latitude: 35° 08' 04"

63. 11th Iowa Infantry Monument (No. HS 63)
 Longitude: 88° 20' 59" Latitude: 35° 08' 17"


64. 12th Iowa Infantry Monument (No. HS 64)
 Longitude: 88° 20' 18" Latitude: 35° 08' 09"

65. 13th Iowa Infantry Monument (No. HS 65)
 Longitude: 88° 20' 46" Latitude: 35° 08' 15"

66. 14th Iowa Infantry Monument (No. HS 66)
 Longitude: 88° 20' 16" Latitude: 35° 08' 07"

67. 15th Iowa Infantry Monument (No. HS 67)
 Longitude: 88° 20' 44" Latitude: 35° 08' 42"

68. 16th Iowa Infantry Monument (No. HS 68)
 Longitude: 88° 20' 48" Latitude: 35° 08' 45"



**NATIONAL REGISTER OF HISTORIC PLACES
INVENTORY - NOMINATION FORM**

(Continuation Sheet)

STATE Tennessee	
COUNTY Hardin	
FOR NPS USE ONLY	
ENTRY NUMBER	DATE

(Number all entries)

69. - 90. Indiana Regimental Monuments (Nos. HS 69 - HS 90)
 These 22 monuments were dedicated on April 6 - 7, 1903 by the State of Indiana to pay tribute to the units from that state which fought in the Battle of Shiloh. They are all uniform in size and shape, being 8' 2" square at the base, 16' 6" high and constructed of Bedford Indiana dolitic limestone. They are in the form of a tapering rectangular shaft in which is carved the Seal of the State of Indiana, the name and history of the regiment, and the emblem of the service to which it belongs. They were designed by John R. Lowe of Indianapolis, Indiana, and erected by the Muldoon Monument Company of Louisville, Kentucky. They cost \$ 1,000 each, with the exception of the 2nd Indiana Cavary monument which cost \$ 1,250.

Significance: 2nd Order

(Recommended treatment: preservation

(Cost estimate for above: N/A

Photographs enclosed

69. 6th Indiana Infantry Monument (No. HS 69)
 Longitude: 88° 20' 23" Latitude: 35° 08' 18"

70. 9th Indiana Infantry Monument (No. HS 70)
 Longitude: 88° 19' 57" Latitude: 35° 08' 06"

71. 11th Indiana Infantry Monument (No. HS 71)
 Longitude: 88° 21' 15" Latitude: 35° 08' 28"

72. 15th Indiana Infantry Monument (No. HS 72)
 Longitude: 88° 20' 42" Latitude: 35° 07' 59"

73. 17th Indiana Infantry Monument (No. HS 73)
 Longitude: 88° 19' 28" Latitude: 35° 09' 03"

74. 23rd Indiana Infantry Monument (No. HS 74)
 Longitude: 88° 21' 28" Latitude: 35° 08' 26"


75. 24th Indiana Infantry Monument (No. HS 75)
 Longitude: 88° 21' 16" Latitude: 35° 08' 27"

76. 25th Indiana Infantry Monument (No. HS 76)
 Longitude: 88° 20' 52" Latitude: 35° 08' 17"

77. 29th Indiana Infantry Monument (No. HS 77)
 Longitude: 88° 21' 07" Latitude: 35° 08' 25"

78. 30th Indiana Infantry Monument (No. HS 78)
 Longitude: 88° 21' 04" Latitude: 35° 08' 22"

79. 31st Indiana Infantry Monument (No. HS 79)
 Longitude: 88° 20' 10" Latitude: 35° 07' 59"



**NATIONAL REGISTER OF HISTORIC PLACES
INVENTORY - NOMINATION FORM**

(Continuation Sheet)

STATE Tennessee	
COUNTY Hardin	
FOR NPS USE ONLY	
ENTRY NUMBER	DATE

(Number all entries)

69. - 90. Indiana Regimental Monuments (Nos. HS 69 - HS 90) (Continued)

80. 32nd Indiana Infantry Monument (No. HS 80)
Longitude: 88° 21' 02" Latitude: 35° 08' 15"

81. 36th Indiana Infantry Monument (No. HS 81)
Longitude: 88° 19' 44" Latitude: 35° 08' 02"

82. 39th Indiana Infantry Monument (No. HS 82)
Longitude: 88° 20' 59" Latitude: 35° 08' 10"

83. 40th Indiana Infantry Monument (No. HS 83)
Longitude: 88° 20' 44" Latitude: 35° 08' 00"

84. 41st Indiana Infantry Monument (No. HS 84)
Longitude: 88° 19' 09" Latitude: 35° 07' 55"

85. 51st Indiana Infantry Monument (No. HS 85)
Longitude: 88° 19' 29" Latitude: 35° 09' 03"


86. 57th Indiana Infantry Monument (No. HS 86)
Longitude: 88° 20' 51" Latitude: 35° 08' 03"

87. 58th Indiana Infantry Monument (No. HS 87)
Longitude: 88° 19' 30" Latitude: 35° 09' 03"

88. 6th Indiana Battery Monument (No. HS 88)
Longitude: 88° 21' 12" Latitude: 35° 08' 15"

89. 9th Indiana Battery Monument (No. HS 89)
Longitude: 88° 20' 18" Latitude: 35° 09' 15"

90. 2nd Indiana Cavalry Monument (No. HS 90)
Longitude: 88° 19' 24" Latitude: 35° 09' 04"



**NATIONAL REGISTER OF HISTORIC PLACES
INVENTORY - NOMINATION FORM**

(Continuation Sheet)

STATE Tennessee	
COUNTY Hardin	
FOR NPS USE ONLY	
ENTRY NUMBER	DATE

(Number all entries)

91. - 128. Illinois Regimental Monuments (Nos. HS 91 - HS 128)
These 48 monuments were dedicated on May 17, 1904, by the State of Illinois to pay tribute to the units of that state which fought in the Battle of Shiloh. They are all uniform in size and design, differing only in the inscriptions. They are 7' 4" x 4' 2" at the base, 6' 5½" high, and constructed of Barre, Vermont, granite and United States standard bronze. They were designed by the Shiloh Battlefield Commission of Illinois, and consist of a block of granite upon which is an inscription and a bronze panel 22" x 36". The bronze was cast by the American Bronze Foundry Company of Chicago and the granite work was done by the Culver Construction Company of Springfield, Illinois. The monuments cost \$ 542.60 each.

Significance: 2nd Order

(Recommended treatment: preservation)

(Cost estimate for above: N/A)

Photographs enclosed

91. 7th Illinois Infantry Monument (No. HS 91)
Longitude: 88° 20' 28" Latitude: 35° 08' 21"

92. 8th Illinois Infantry Monument (No. HS 92)
Longitude: 88° 20' 32" Latitude: 35° 08' 14"

93. 9th Illinois Infantry Monument (No. HS 93)
Longitude: 88° 19' 45" Latitude: 35° 07' 52"

94. 11th Illinois Infantry Monument (No. HS 94)
Longitude: 88° 21' 04" Latitude: 35° 08' 13"

95. 12th Illinois Infantry Monument (No. HS 95)
Longitude: 88° 19' 42" Latitude: 35° 07' 52"

96. 14th Illinois Infantry Monument (No. HS 96)
Longitude: 88° 20' 55" Latitude: 35° 08' 16"


97. 15th Illinois Infantry Monument (No. HS 97)
Longitude: 88° 21' 07" Latitude: 35° 08' 15"

98. 17th Illinois Infantry Monument (No. HS 98)
Longitude: 88° 21' 18" Latitude: 35° 07' 59"

99. 18th Illinois Infantry Monument (No. HS 99)
Longitude: 88° 20' 41" Latitude: 35° 08' 15"

100. 20th Illinois Infantry Monument (No. HS 100)
Longitude: 88° 21' 02" Latitude: 35° 08' 13"

101. 28th Illinois Infantry Monument (No. HS 101)
Longitude: 88° 19' 56" Latitude: 35° 07' 53"



**NATIONAL REGISTER OF HISTORIC PLACES
INVENTORY - NOMINATION FORM**

(Continuation Sheet)

STATE	
COUNTY	
FOR NPS USE ONLY	
ENTRY NUMBER	DATE

(Number all entries)

91. - 128. Illinois Regimental Monuments (Nos. HS 91 - HS 128) (Continued)

102. 29th Illinois Infantry Monument (No. HS 102)
Longitude: 88° 21' 15" Latitude: 35° 07' 58"

103. 32th Illinois Infantry Monument (No. HS 103)
Longitude: 88° 20' 00" Latitude: 35° 07' 53"

104. 34th Illinois Infantry Monument (No. HS 104)
Longitude: 88° 21' 01" Latitude: 35° 08' 19"

105. 40th Illinois Infantry Monument (No. HS 105)
Longitude: 88° 21' 02" Latitude: 35° 08' 27"

106. 41th Illinois Infantry Monument (No. HS 106)
Longitude: 88° 19' 52" Latitude: 35° 07' 53"

107. 43th Illinois Infantry Monument (No. HS 107)
Longitude: 88° 21' 09" Latitude: 35° 08' 13"

108. 45th Illinois Infantry Monument (No. HS 108)
Longitude: 88° 20' 53" Latitude: 35° 08' 15"

109. 46th Illinois Infantry Monument (No. HS 109)
Longitude: 88° 21' 02" Latitude: 35° 08' 15"

110. 48th Illinois Infantry Monument (No. HS 110)
Longitude: 88° 20' 57" Latitude: 35° 08' 13"

111. 49th Illinois Infantry Monument (No. HS 111)
Longitude: 88° 21' 07" Latitude: 35° 08' 13"

112. 50th Illinois Infantry Monument (No. HS 112)
Longitude: 88° 19' 40" Latitude: 35° 07' 54"


113. 52nd Illinois Infantry Monument (No. HS 113)
Longitude: 88° 20' 13" Latitude: 35° 08' 46"

114. 55th Illinois Infantry Monument (No. HS 114)
Longitude: 88° 19' 23" Latitude: 35° 07' 42"

115. 57th Illinois Infantry Monument (No. HS 115)
Longitude: 88° 19' 46" Latitude: 35° 08' 05"

116. 58th Illinois Infantry Monument (No. HS 116)
Longitude: 88° 20' 27" Latitude: 35° 08' 19"

117. 61st Illinois Infantry Monument (No. HS 117)
Longitude: 88° 20' 22" Latitude: 35° 07' 24"




NATIONAL REGISTER OF HISTORIC PLACES
INVENTORY - NOMINATION FORM

(Continuation Sheet)

STATE	
Tennessee	
COUNTY	
Hardin	
FOR NPS USE ONLY	
ENTRY NUMBER	DATE

(Number all entries)

91. - 128. Illinois Regimental Monuments (Nos. HS 91 - HS 128) (Continued)
118. 66th Illinois Infantry (14th Missouri Infantry) Monument (No. HS 118)
Longitude: 88° 20' 20" Latitude: 35° 09' 17"
119. Battery A, 1st Illinois Light Artillery Monument (No. HS 119)
Longitude: 88° 19' 50" Latitude: 35° 07' 53"
120. Battery B, 1st Illinois Light Artillery Monument (No. HS 120)
Longitude: 88° 21' 20" Latitude: 35° 08' 03"
121. Battery D, 1st Illinois Light Artillery Monument (No. HS 121)
Longitude: 88° 20' 50" Latitude: 35° 08' 15"
122. Battery E, 1st Illinois Light Artillery Monument (No. HS 122)
Longitude: 88° 21' 11" Latitude: 35° 07' 56"
123. Battery H, 1st Illinois Light Artillery Monument (No. HS 123)
Longitude: 88° 19' 18" Latitude: 35° 09' 02"
124. Battery I, 1st Illinois Light Artillery Monument (No. HS 124)
Longitude: 88° 20' 17" Latitude: 35° 09' 12"
125. Battery B, 2nd Illinois Light Artillery (Siege Guns) Monument (HS 125)
Longitude: 88° 19' 31" Latitude: 35° 09' 02"
126. Battery D, 2nd Illinois Light Artillery Monument (No. HS 126)
Longitude: 88° 21' 01" Latitude: 35° 08' 16"
127. Battery E, 2nd Illinois Light Artillery Monument (No. HS 127)
Longitude: 88° 21' 11" Latitude: 35° 08' 13"
128. Battery F, 2nd Illinois Light Artillery Monument (No. HS 128)
Longitude: 88° 20' 00" Latitude: 35° 08' 10"



STATE	
Tennessee	
COUNTY	
Hardin	
FOR NPS USE ONLY	
ENTRY NUMBER	DATE

**NATIONAL REGISTER OF HISTORIC PLACES
INVENTORY - NOMINATION FORM**

(Continuation Sheet)

RECEIVED

MAR 10 1976

(Number all entries)

NATIONAL REGISTER

129. Illinois Cavalry Monument (No. HS 129)

This monument was erected by the State of Illinois and dedicated on May 17, 1904 to pay tribute to the Cavalry units of that state which were at the Battle of Shiloh. It is hexagonal, with a diameter of 10' at the base, 10' high, and constructed of Barre, Vermont granite and United States standard bronze. There are six bronze tablets set into the sides of the hexagonal granite shaft. It was designed by R. W. Bock of Chicago, the bronzes were cast by the American Bronze Foundry Co., Chicago, and the monument was erected by the Culver Construction Company of Springfield, Illinois. The monument cost \$ 2,596.04.

Significance: 2nd Order

Longitude: 88° 19' 23" Latitude: 88° 09' 05"

(Recommended treatment: preservation

(Cost estimate for above: N/A

Photographs enclosed

130. 9th Illinois Infantry Monument (No. HS 130)

This monument was erected in the Nation Cemetery near that section which includes the graves of the men of the 9th Illinois Infantry who were killed in the Battle of Shiloh. It is in addition to the monument to that Regiment which was erected by the state, and is of a different design. It is 9' x 3' 6" at the base, 7' 6" high and is constructed of granite. It is smooth sided, and the inscriptions are carved into the granite.

Significance: 2nd Order

Longitude: 88° 19' 9" Latitude: 35° 09' 01"

(Recommended treatment: preservation

(Cost estimate for above: N/A

Photographs enclosed

131. - 164. Ohio Regimental Monuments (Nos. HS 131 - HS 164)

These 34 monuments were dedicated on June 6, 1902 by the State of Ohio to pay tribute to the units from that state that fought in the Battle of Shiloh. The shape and design of each monument is different, and will be treated separately. They are constructed on Barre, Vermont granite, and were designed and erected by the Huges Granite and Marble Company of Clyde, Ohio. In the past a number of these monuments have been vandalized, and some of the ornamentations have been stolen. With one exception, that of the cannon tube which was stolen from the 5th Ohio Battery Monument (HS 159), it is not recommended that these ornaments be replaced because of their susceptibility to vandalism, and because their lack does not greatly affect their integrity. With the exceptions of the five Artillery unit monuments, and the monuments for the 56th, 64th, 65th and 68th Infantry regiments (none of which were actually engaged in the battle) the monuments cost \$ 1,460 each. The cost for those 9 monuments was \$ 960 each.

Significance 2nd Order

(Recommended treatment: preservation (See 159) Cost estimate: N/A

**NATIONAL REGISTER OF HISTORIC PLACES
INVENTORY - NOMINATION FORM**

(Continuation Sheet)

STATE	
Tennessee	
COUNTY	
Hardin	
FOR NPS USE ONLY	
ENTRY NUMBER	DATE

(Number all entries)

131. - 164. Ohio Regimental Monuments (Nos. HS 131 - HS 164) (Continued)

131. 1st Ohio Infantry Monument (No. HS 131)
7' 4" x 4' 8" x 5' 9" high, inscribed.
Longitude: 88° 20' 25" Latitude: 35° 08' 23"

132. 6th Ohio Infantry Monument (No. HS 132)
8' 2" x 4' 6" x 7' 6" high, inscribed.
Longitude: 88° 19' 48" Latitude: 35° 08' 02"

133. 13th Ohio Infantry Monument (No. HS 133)
8' 3" x 4' 9½" x 5' 10" high, inscribed.
Longitude: 88° 20' 07" Latitude: 35° 08' 08"

134. 15th Ohio Infantry Monument (No. HS 134)
5' 8" x 5' 8" x 12' 9" high, surmounted by a carved drum.
Longitude: 88° 21' 01" Latitude: 35° 08' 13"

135. 19th Ohio Infantry Monument (No. HS 135)
8' x 3' 10" x 9' high, surmounted by two carved knapsacks.
Longitude: 88° 19' 14" Latitude: 35° 08' 17"

136. 20th Ohio Infantry Monument (No. HS 136)
7' 3" x 3' 10" x 8' 2" high, surmounted by two carved drums.
Longitude: 88° 21' 35" Latitude: 35° 08' 30"

137. 22nd Ohio Infantry (13th Missouri Infantry) Monument (No. HS 137)
8' 3" x 2' x 9' 10" high, 6' 5" statue carved in relief in front.
Longitude: 88° 21' 03" Latitude: 35° 08' 29"


138. 24th Ohio Infantry Monument (No. HS 138)
7' 10" x 3' 10" x 6' 6½" high, surmounted by 2 carved knapsacks and drum.
Longitude: 88° 19' 46" Latitude: 35° 08' 02"

139. 41st Ohio Infantry Monument (No. HS 139)
7' 10½" x 4' 2½" x 8' 10½" high, surmounted by a carved drum.
Longitude: 88° 20' 00" Latitude: 35° 08' 07"

140. 46th Ohio Infantry Monument (No. HS 140)
5' 8" x 5' 8" x 12' 9" high, surmounted by a carved drum (missing).
Longitude: 88° 21' 03" Latitude: 35° 08' 36"

141. 48th Ohio Infantry Monument (No. HS 141)
10' 6" x 3' x 8' 10" high, ~~XXXXXXXXXX~~ statue carved in relief in front.
Longitude: 88° 21' 28" Latitude: 35° 08' 00"

142. 49th Ohio Infantry Monument (No. HS 142)
7' 6" x 4' 5" x 8' 11" high, inscribed.
Longitude: 88° 20' 57" Latitude: 35° 08' 07"



**NATIONAL REGISTER OF HISTORIC PLACES
INVENTORY - NOMINATION FORM**

(Continuation Sheet)

STATE	
Tennessee	
COUNTY	
Hardin	
FOR NPS USE ONLY	
ENTRY NUMBER	DATE

(Number all entries)

131. - 164. Ohio Regimental Monuments (Nos. HS 131 - HS 164) (Continued)

143. 53rd Ohio Infantry Monument (No. HS 143)
6' 4" x 3' 10" x 7' 5" high, inscribed.
Longitude: 88° 21' 12" Latitude: 35° 07' 44"

144. 54th Ohio Infantry Monument (No. HS 144)
8' 8½" x 2' 8" x 9' 6" high, 5' 5" statue carved in relief in front.
Longitude: 88° 19' 16" Latitude: 35° 07' 41"

145. 56th Ohio Infantry Monument (No. HS 145)
6' 8" x 5' 5" x 4' 7" high, inscribed.
Longitude: 88° 19' 35" Latitude: 35° 09' 04"

146. 57th Ohio Infantry Monument (No. HS 146)
7' 6" x 3' 2" x 7' 6" high, inscribed.
Longitude: 88° 21' 14" Latitude: 35° 07' 54"

147. 58th Ohio Infantry Monument (No. HS 147)
7' 11" x 4' 7" x 7' 3" high, inscribed.
Longitude: 88° 21' 20" Latitude: 35° 08' 26"

148. 59th Ohio Infantry Monument (No. HS 148)
7' 10" x 4' 7½" x 6' 4" high, inscribed.
Longitude: 88° 19' 12" Latitude: 35° 08' 16"

149. 64th Ohio Infantry Monument (No. HS 149)
7' 6" x 4' 4" x 7' 1" high, inscribed.
Longitude: 88° 19' 35" Latitude: 35° 09' 04"


150. 65th Ohio Infantry Monument (No. HS 150)
7' x 3' 7" x 4' 9" high, inscribed.
Longitude: 88° 19' 33" Latitude: 35° 09' 04"

151. 68th Ohio Infantry Monument (No. HS 151)
4' 8" in diameter x 9' high, in the shape of a bullet.
Longitude: 88° 19' 36" Latitude: 35° 09' 04"

152. 70th Ohio Infantry Monument (No. HS 152)
7' x 3' 11" x 8' 2" high, surmounted by 2 carved drums.
Longitude: 88° 21' 24" Latitude: 35° 08' 00"

153. 71st Ohio Infantry Monument (No. HS 153)
7' x 3' 6" x 6' 4" high, inscribed.
Longitude: 88° 19' 33" Latitude: 35° 07' 43"

154. 72nd Ohio Infantry Monument (No. HS 154)
7' 2" x 3' 10" x 8' 2" high, surmounted by a carved drum.
Longitude: 88° 21' 35" Latitude: 35° 07' 58"



**NATIONAL REGISTER OF HISTORIC PLACES
INVENTORY - NOMINATION FORM**

(Continuation Sheet)

STATE	
Tennessee	
COUNTY	
Hardin	
FOR NPS USE ONLY	
ENTRY NUMBER	DATE

(Number all entries)

131. - 164. Ohio Regimental Monuments (Nos. HS 131 - HS 164) (Continued)

155. 76th Ohio Infantry Monument (No. HS 155)
7' 8" x 3' 10" x 8' 6" high, inscribed.
Longitude: 88° 21' 10" Latitude: 35° 08' 27"

156. 77th Ohio Infantry Monument (No. HS 156)
5' 8" x 5' 8" x 12' 9" high, surmounted by a carved drum (missing).
Longitude: 88° 21' 18" Latitude: 35° 07' 57"

157. 78th Ohio Infantry Monument (No. HS 157)
7' 6" x 3' 6" x 7' 6" high, inscribed.
Longitude: 88° 21' 33" Latitude: 35° 08' 32"

158. 81st Ohio Infantry Monument (No. HS 158)
7' 10" x 2' 5" x 10' 4" high, 5' 7" high statue carved in relief in front.
Longitude: 88° 20' 57" Latitude: 35° 08' 27"

159. 5th Ohio Battery Monument (No. HS 159)
6' 10¹/₂" x 5' 3" x 5' 5" high, surmounted by cannon (tube missing)
Longitude: 88° 20' 15" Latitude: 35° 08' 04"
(Recommended treatment: restoration (Replacement of stolen tube)
(Cost estimate for above: \$ 500.

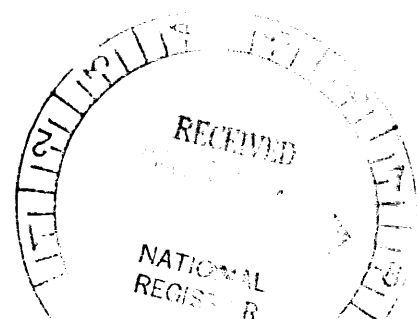
160. 8th Ohio Battery Monument (No. HS 160)
5' x 2' 11" x 5' 7" high, surmounted by 4 cannon balls (missing).
Longitude: 88° 19' 10" Latitude: 35° 08' 51"

161. 14th Ohio Battery Monument (No. HS 161)
6' x 3' 10" x 6' 4" high, surmounted by a pyramid of cannon balls (missing)
and flanked by two cannon tubes (missing).
Longitude: 88° 21' 00" Latitude: 35° 08' 13"

162. Battery A, 1st Ohio Light Artillery Monument (No. HS 162)
6' 6" x 3' 6" x 5' 8" high, inscribed.
Longitude: 88° 19' 32" Latitude: 35° 09' 04"

163. Battery G, 1st Ohio Light Artillery Monument (No. HS 163)
5' 1" x 3' 1" x 6' 5¹/₂" high, surmounted by cannon balls (missing)
Longitude: 88° 19' 14" Latitude: 35° 08' 15"

164. 5th Ohio Cavalry Monument (No. HS 164)
8' 6" x 2' 6" x 10' 4", carved.
Longitude: 88° 19' 34" Latitude: 35° 09' 04"



NATIONAL REGISTER OF HISTORIC PLACES
INVENTORY - NOMINATION FORM

(Continuation Sheet)

STATE Tennessee	
COUNTY Hardin	
FOR NPS USE ONLY	
ENTRY NUMBER	DATE

(Number all entries)

165. - 167. United States Regular Monuments (Nos. HS 165 - HS 167)
The dimensions and general design of these monuments are all identical with the exception of the inscription and the insignia. The monuments were erected in 1910 by the United States government to pay tribute to the regular troops who were engaged in the Battle of Shiloh. They are 7' 6" x 5' 6" at the base and 11' 6" high, and are constructed of Barre, Vermont granite. The surface of the monuments are carved with the insignia of the service, and are inscribed with information about the units. They were designed and erected by W. R. Hodges of St. Louis, and cost a total of \$ 5,750.

Significance: 2nd Order

~~XXXXXXXX~~ (Recommended treatment: preservation

(Cost estimate for above: N/A

Photographs enclosed

165. United States Infantry Monument (No. HS 165)
Longitude: 88° 20' 24" Latitude: 35° 08' 03"

166. United States Artillery Monument (No. HS 166)
Longitude: 88° 19' 54" Latitude: 35° 09' 26"

167. United States Cavalry Monument (No. HS 167)
Longitude: 88° 20' 20" Latitude: 35° 07' 37"

168. - 172. Mortuary Monuments (Nos. HS 168 - HS 172)
These monuments were erected in 1902 by the United States government to pay tribute to highest ranking officers who were killed in the Battle of Shiloh. These monuments are of the same dimensions and design, with the exception of the Peabody Monument (HS 168) which has an iron star on it to signify that it is also the location of his headquarters. The monuments are 18' 7" square at the base, and 7' 11" high. At each corner of the concrete base is a pyramid of 8" shells, and in the center is a 30# Parrott tube mounted vertically bearing a bronze plaque with the inscription and capped by a 12# shell. The name of the officer is also shown on the front of the base in iron letters. They are located at the spots where the officers were shot.

Significance: 2nd Order

(Recommended treatment: preservation

(Cost estimate for above: N / A

Photographs enclosed

168. Everett Peabody Mortuary Monument (No. HS 168)
Longitude: 88° 21' 56" Latitude: 35° 07' 37"

169. W. H. L. Wallace Mortuary Monument (No. HS 169)
Longitude: 88° 19' 15" Latitude: 35° 08' 20"

170. Julius Raith Mortuary Monument (No. HS 170)
Longitude: 88° 21' 09" Latitude: 35° 08' 14"



**NATIONAL REGISTER OF HISTORIC PLACES
INVENTORY - NOMINATION FORM**

(Continuation Sheet)

STATE Tennessee	
COUNTY Hardin	
FOR NPS USE ONLY	
ENTRY NUMBER	DATE

(Number all entries)

168. - 172. Mortuary Monuments (Nos. HS 168 - HS 172) (Continued)

171. Adley H. Gladden Mortuary Monument (No. HS 171)
Longitude: 88° 20' 32" Latitude: 35° 07' 20"

172. Albert Sidney Johnston Mortuary Monument (No. HS 172)
Longitude: 88° 19' 47" Latitude: 35° 07' 49"

173. - 177. Division Headquarters Monuments (Nos. HS 173 - 177)
These five monuments are all uniform in size and design, differing only on the name which is set with iron letters into the base. They are 14' 9" square at the base and 7' 10" high, and consist of a concrete base on which has been constructed a pyramid of 8" shells. They were erected in 1902 by the United States government to identify the locations of the headquarters of the divisions of the Army of the Tennessee while it was camped at Shiloh. They were designed by Atwell Thompson, the United States Engineer for Shiloh National Military Park, and cost \$ 200 each.

173. Prentiss' Division Headquarters Monument (No. HS 173)
Longitude: 88° 20' 15" Latitude: 35° 07' 34"

174. W. H. L. Wallace's Division Headquarters Monument (No. HS 174)
Longitude: 88° 19' 27" Latitude: 35° 09' 05"

175. Hurlbut's Division Headquarters Monument (No. HS 175)
Longitude: 88° 19' 56" Latitude: 35° 08' 32"

176. Sherman's Division Headquarters Monument (No. HS 176)
Longitude: 88° 21' 10" Latitude: 35° 08' 07"

177. McClernand's Division Headquarters Monument (No. HS 177)
Longitude: 88° 20' 53" Latitude: 35° 08' 20"

178. - 185. Brigade Headquarters Monuments (Nos. HS 178 - HS 185)
These 8 monuments are all uniform in size and design differing only in the iron letters which are set in the base, and the inscription on the iron stars. They are 11' 10" square at the base, 8' high, and consist of a concrete base on which has been constructed a pyramid of 8" shells, and which, in turn, is surmounted by a cast-iron star. The stars have been stolen from several of these monuments, but it is felt that they should not be replaced as they would be subject to further theft, and are not essential to the visual or interpretive value of the monuments. They were erected in 1902 by the United States government to identify the locations of the headquarters of the brigades of the Army of the Tennessee while it was camped at Shiloh. They were designed by Atwell Thompson, The United States Engineer for Shiloh National Military Park, and cost \$ 200 each.
Significance: 2nd Order
Recommended treatment: preservation (Cost: N/A)

NATIONAL REGISTER OF HISTORIC PLACES
INVENTORY - NOMINATION FORM

(Continuation Sheet)

STATE	
Tennessee	
COUNTY	
Hardin	
FOR NPS USE ONLY	
ENTRY NUMBER	DATE

(Number all entries)

178. - 185. Brigade Headquarters Monuments (Nos. HS 178 - HS 185) (Continued)

178. Ross' Brigade Headquarters Monument (No. HS 178)

Longitude: 88° 20' 29" Latitude: 35° 08' 17"

179. Oglesby-Hare's Brigade Headquarters Monument (No. HS 179)

Longitude: 88° 20' 47" Latitude: 35° 09' 03"

180. Tuttle's Brigade Headquarters Monument (No. HS 180)

Longitude: 88° 19' 45" Latitude: 35° 09' 07"

181. Sweeny's Brigade Headquarters Monument (No. HS 181)

Longitude: 88° 19' 56" Latitude: 35° 09' 10"

182. McArthur's Brigade Headquarters Monument (No. HS 182)

Longitude 88° 20' 13" Latitude: 35° 09' 12"

183. Veatch's Brigade Headquarters Monument (No. HS 183)

Longitude: 88° 20' 00" Latitude: 35° 08' 52"

184. McDowell's Brigade Headquarters Monument (No. HS 184)

Longitude: 88° 21' 38" Latitude: 35° 08' 19"

185. Stuart's Brigade Headquarters Monument (No. HS 185)

Longitude: 88° 19' 34" Latitude: 35° 07' 41"

186. Grant's Headquarters Monument (No. HS 186)

This monument was erected by the United States government at the site of the tree under which Grant had his headquarters during the Battle of Shiloh. The tree was destroyed in the tornado of 1909. The base is concrete, hexagonally shaped each side being 3' 3" long, out of which rise 3 30# Parrott tubes, capped with 12# shells. A bronze plaque is mounted between two of the tubes which bears the inscription.

Significance: 2nd Order

Longitude: 88° 19' 03" Latitude: 35° 09' 03"

(Recommended treatment: preservation

(Cost estimate for above: N/A

Photographs enclosed