

KENTUCKY HISTORIC RESOURCES INVENTORY

Site No. Sh - S 70

1. Historic Name(s) Wickland
 Original Owner Judge Charles Marshall

22. ADD/County KIPDA / SHELBY 106

2. Present Name Marshall House

23. U.S.G.S. Quadrant (15'/75') SHELBYVILLE G.I.S. Mod.

3. Location 169 Kentucky St., Shelbyville, Ky. 40065

24. UTM Reference
16 655360 4230240
 Zone Easting Northing

4. Owner's Name Mr. and Mrs. Kenneth Harris

25. Coordinate Accuracy

5. Owner's Address 169 Kentucky St. Shelbyville, Ky. 40065

26. Prehistoric Site Object
 Historic Site Structure
 X Building Other

6. Open to Public
 Yes No

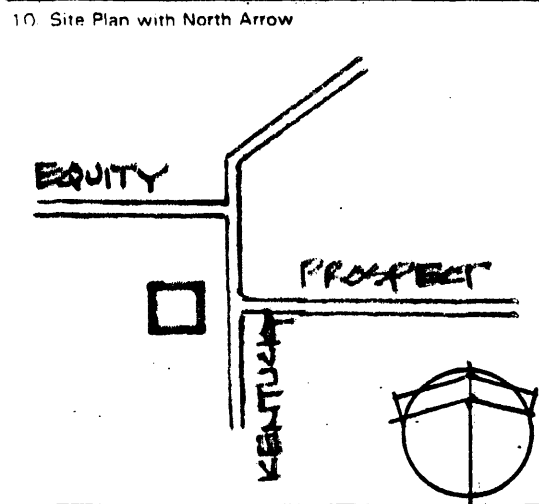
7. Visible from road
 Yes No

8. Ownership
 Private
 Local
 State
 Federal

27. National Register District Name:
MULTIPLE RESOURCES OF SHELBYVILLE

9. Local Contact/Organization
SHELBY COUNTY HISTORICAL SOCIETY

28. Significance Evaluation
National Register



11. Architect

12. Builder

13. Date 1901-1924 A. B.

14. Style
 A. Class. Rev.
 B.

15. Original Use
S.F. Residence

16. Present use
Same

17. Condition
Good

29. Status Date _____
 National Landmark
 National Register
 Landmark Certificate
 Kentucky Survey
 Local Landmark
 HABS/HAER

30. Historic Theme
 Primary
 Secondary
 Other

31. Endangered Yes
 No

32. Preservation Project Status
 Actual Cost in \$ 1,000s

4. Description
Two story brick residence; central passage plan; pyramidal roof; semi-octagonal projecting bay on right; original detail

No. Stories 2


Single Pile NA
 Double Pile

Floor Plan

Structural Fabric
Brick A. B.

Decorative Fabric
 A.
 B.

Roof Form
Hip



Roll No. 7: 5,6
 Picture No. _____
 Direction _____

19. History
 Charles Marshall was Circuit Judge for several terms. This property was named after Wickland, Bardstown, Ky. home of the kin of Elizabeth Wickliffe Marshall. Other owners were: Arthur L. Johnston, Hubert F. Johnston, B.A. Thomas, G. William Johnston, and Kenneth Harris.

34. Prepared by: KTG/ Ky. Heritage Helen Powell Council 1979

20. Significance Detailing and design of this residence make it an excellent example of the period of Classical Revival Design in Shelbyville.

35. Organization **CARMAN AND POWELL, INC.**

36. Date **1983**

21. Source of Information Deed Research by George Ann Carpenter and Martha A. Hedges

37. Revision Dates _____ 38. Staff Review _____

(Continue on Back)

KENTUCKY HISTORIC RESOURCE INVENTORY SUPPLEMENT
BOUNDARY AND LOCATION INFORMATION

Historic Property Name Wicklans Site # SH-S-70
Multiple Resource/Thematic Nomination Title Multiple Resources of Shelbyville

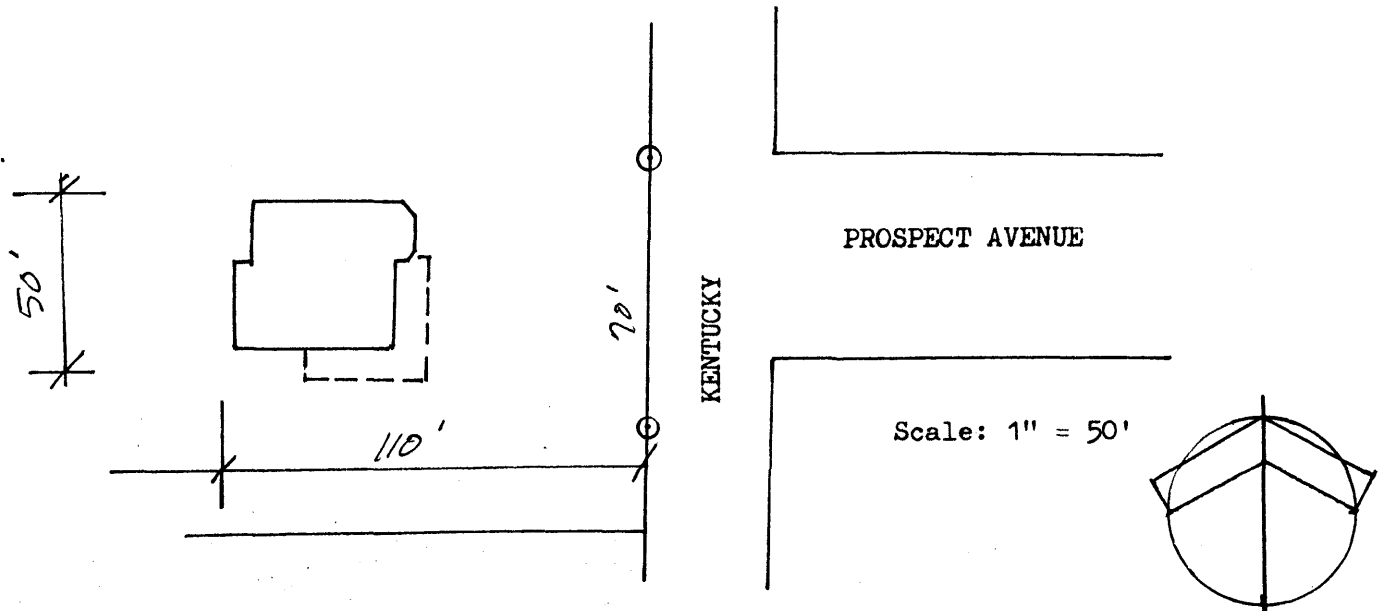
U.T.M. Coordinates - List multiple UTMs if property is ten or more acres.

A. 16 655360 4230240 D. _____
B. _____ E. _____
C. _____ F. _____

Verbal Boundary Description less than 1/2 acre

From a point in the northeast corner of the intersection of Prospect Ave. and Kentucky, 30 feet west to a point of beginning in the west right of way of Kentucky; then south 70 feet along the west right of way of Kentucky; then west 110 feet to a point; then north 70 feet to a point; then east 110 feet to the point of beginning.

Sketch of Site Plan (Showing outbuildings, structures, landscape features and the site boundary as described above.)



Official Courthouse Property Reference: