



NATIONAL REGISTER OF HISTORIC PLACES
PROPERTY PHOTOGRAPH FORM*(Type all entries - attach to or enclose with photograph)*

STATE Indiana	
COUNTY Warrick	
FOR NPS USE ONLY	
ENTRY NUMBER	DATE
	DEC 30 1974

1. NAME

COMMON: Old Stone House

AND/OR HISTORIC: Roberts - Morton House

2. LOCATION

STREET AND NUMBER:

River Road, S.R. 662 1 1/2 miles east of Newburgh

CITY OR TOWN:

Newburgh

STATE:

Indiana

CODE

18

COUNTY:

Warrick

CODE

173

3. PHOTO REFERENCE

PHOTO CREDIT: B. J. Scott

DATE OF PHOTO: April 1973

NEGATIVE FILED AT:


University of Evansville

4. IDENTIFICATION

DESCRIBE VIEW, DIRECTION, ETC.

The east elevation of the Roberts-Morton House showing the wing which was added. The quoins are visible.

#1074



SEE INSTRUCTIONS



STATE

Indiana

COUNTY

Warrick

FOR NPS USE ONLY

ENTRY NUMBER

DATE

DEC 30 1974

NATIONAL REGISTER OF HISTORIC PLACES
PROPERTY PHOTOGRAPH FORM

(Type all entries - attach to or enclose with photograph)

SEE INSTRUCTIONS

1. NAME

COMMON: Old Stone House

AND/OR HISTORIC: Roberts - Morton House

2. LOCATION

STREET AND NUMBER:

River Road, S.R. 662 1 1/2 miles east of Newburgh, Indiana

CITY OR TOWN:

Newburgh

STATE:

Indiana

CODE

18

COUNTY:

Warrick

CODE

173

3. PHOTO REFERENCE

PHOTO CREDIT: B. J. Scott

DATE OF PHOTO: April 1973

NEGATIVE FILED AT:


University of Evansville

4. IDENTIFICATION

DESCRIBE VIEW, DIRECTION, ETC.

Front or south elevation of the house showing the fanlight
and keystone

#2 of 4





NATIONAL REGISTER OF HISTORIC PLACES
PROPERTY PHOTOGRAPH FORM

(Type all entries - attach to or enclose with photograph)

STATE Indiana	
COUNTY Warrick	
FOR NPS USE ONLY	
ENTRY NUMBER	DATE
	DEC 30 1974

1. NAME

COMMON: Old Stone House

AND/OR HISTORIC: Roberts - Morton House

2. LOCATION

STREET AND NUMBER:

River Road S.R. 662 1 1/2 miles east of Newburgh

CITY OR TOWN:

Newburgh

STATE:

Indiana

CODE

18

COUNTY:

Warrick

CODE

173

3. PHOTO REFERENCE

PHOTO CREDIT: B. J. Scott

DATE OF PHOTO: April 1973

NEGATIVE FILED AT:


University of Evansville

4. IDENTIFICATION

DESCRIBE VIEW, DIRECTION, ETC.

The west elevation of the Roberts - Morton House showing
the massive paired chimneys.

#304



SEE INSTRUCTIONS



**NATIONAL REGISTER OF HISTORIC PLACES
PROPERTY PHOTOGRAPH FORM**

(Type all entries - attach to or enclose with photograph)

STATE	
Indiana	
COUNTY	
Warrick	
FOR NPS USE ONLY	
ENTRY-NUMBER	DATE
	DEC 30 1974

SEE INSTRUCTIONS

1. NAME

COMMON: Old Stone House

AND/OR HISTORIC: Roberts - Morton House

2. LOCATION

STREET AND NUMBER:

River road, S.R. 662 1½ miles east of Newburgh

CITY OR TOWN:

Newburgh

STATE:

Indiana

CODE

18

COUNTY:

Warrick

CODE

173

3. PHOTO REFERENCE

PHOTO CREDIT: B. J. Scott

DATE OF PHOTO: April 1973

NEGATIVE FILED AT:

University of Evansville

4. IDENTIFICATION

DESCRIBE VIEW, DIRECTION, ETC.

From the rear - showing log garage and addition

#484

